

















—AIR READINGS—

0,460 C.F.M.	Methane 0.00 %
9,500 C.F.M.	

INTAKE AIR		RETURN AIR	
PRIMARY ESCAPEWAY		ALTERNATE ESCAPEWAY	
PERMANENT (CEMENT BLOCK) STOPPING		TEMPORARY (CANVAS) STOPPING	
REGULATOR (S)		OVERCAST(S)	
PERMANENT STOPPING WITH DOOR		AIR READING	
AIR LOCK DOOR		BLEEDER EVALUATION POINTS	
REDUCED AIR FLOW		INTAKE EVALUATION POINTS	
INTAKE			
RETURN			

CONTEMPLATED MINING FROM TO

PREVIOUS SIX MONTHS MINING

MINING COMPLETED

DWELLING CONSTRUCTED BEFORE 1966 ☐

DWELLING CONSTRUCTED AFTER 1966 ☒

SUPPORT AREA (Only 50 % Mining Permitted Within)

SURFACE:
EDWIN M. CLARK, JR. and
ALAN HOLSINGER
MINERAL:
MANOR REAL ESTATE & COAL CO.

EMILY JOHNSON
MINERAL:
-PENN CENTRAL CORP.

La CARTE ENTERPRISES, INC.
PENN CENTRAL CORP.

SURFACE
La CARTE ENTERPRISES, INC.
MINERAL:
MANOR REAL ESTATE & COAL CO.

SURFACE:
HARRY C. and MAUDE M. GRAHAM
MINERAL:
MANOR REAL ESTATE & COAL CO.

RECEIVED
DIVISION OF MINE
SUBSIDENCE REGULATION
OCT 18 1984
McMURRAY, PA

—FINAL MAP—
EXHIBIT "B"

PREPARED FOR
VALLEY COAL COMPANY

MARDIS RUN NO. 2 MINE
LOWER FREEPORT COAL SEAM

SITUATE
BUFFINGTON TWP., INDIANA CO.,
PENNSYLVANIA

PREPARED BY
PENN-BRITANNICA CONSULTANTS
 BOX "E", ARMAGH, PA. 15920

SHEET 3 OF 8

COMMONWEALTH OF PENNSYLVANIA
REGISTERED PROFESSIONAL ENGINEER
JOHN EDWARD BECHTOLD
No. 22467-E

ALL MINING COMPLETED -
SEPTEMBER 14, 1984

OCT. 1 0 1984

PERMIT LINE

7	8
5	6
3	4
1	2

SHEET INDEX