

FIELD COPY

Kennametal, Inc.

- Surface Area
  - Remaining Coal
  - Workings - Next 6 Months
- No surface structures except those on Reserve

There is no small scale map enclosed since all the information requested on the small scale map is shown on the 100' map

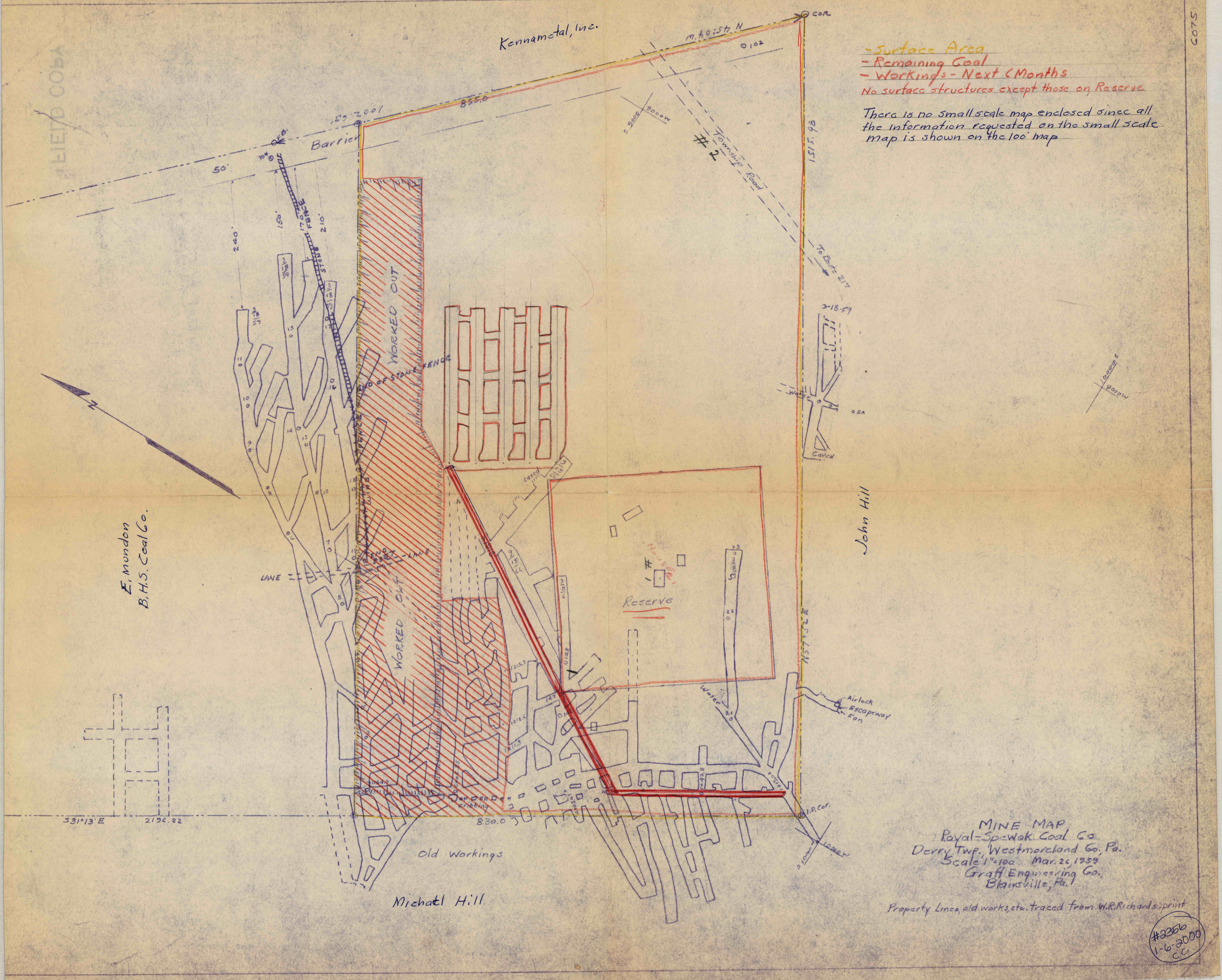


E. Munden  
B.H.S. Coal Co.

John Hill

Michael Hill

Old Workings

Reserve



MINE MAP  
 Royal-Sp-wok. Coal Co.  
 Derry Twp, Westmoreland Co., Pa.  
 Scale 1"=100' Mar. 20, 1959  
 Graff Engineering Co.  
 Blairsville, Pa.

Property Lines, old works, etc. traced from W.R. Richards' print

#2356  
 1-6-2000  
 C.C.