


← 1/2 mile →
 TO FRUGALITY
 TO DEAN → RT 53

TO DAVIS MINE →



PROPOSED MINING AREA
 LINE OF CROP



TO OLD No 10 CRESSON COAL CO → MINE WORKINGS

BOUNDARY OF MINE OPERATION COVERED BY APPLICATION
 EXTENT TO WHICH MINING OPERATIONS HAVE BEEN COMPLETED
 EXTENT TO WHICH MINING OPERATIONS WILL BE CONDUCTED UNDER PERMIT
 WORKINGS INTENDED TO BE MINED DURING SUCCEEDING SIX MONTH PERIOD
 DEC 1 - 1967 JUNE 1968

NOTE
 TRACED FROM OLD MINE MAP
 FOR DOMENICK ROBERTS
 425-4 AVENUE ALTOONA PENNA.



WITHROW No 10 MINE
 SITUATED IN DEAN TOWNSHIP
 CAMBRIA COUNTY PENNA.
 Scale 1"=100'
 By *Aug A. Hill* R.S.

8333
 -6-2000
 C.C.

FIELD COPY