






#2317
1-6-2000
CC

LEGEND
 Contemplated Mining = 
 Protected Structures = NONE
 Mining Completed Area = 
 Extent of Proposed Mining = 

MINING OPERATION MAP
RICHARD L. RIPPLE MINE
 LOWER KITTANNING "B" SEAM
PERMIT No. 151-1
 SHADE TWP. SOMERSET CO. PA.
 SCALE: 1"=100'
 TRACED FROM REITZ COAL
 CO. MINE No. 1 MAP
 JAN. 1967 ROBERT E. FLEEGLE P.E.



R. E. Fleegle, P.E. 14612

