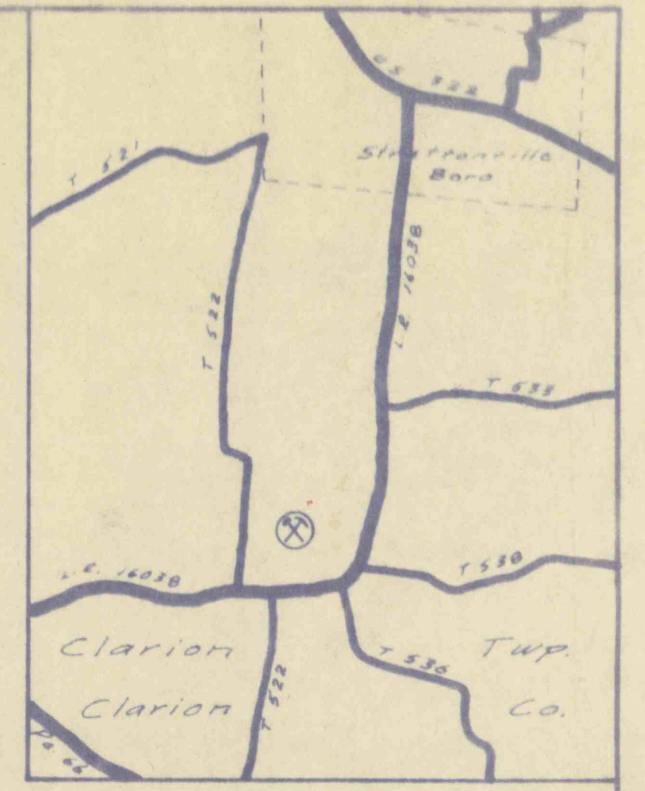


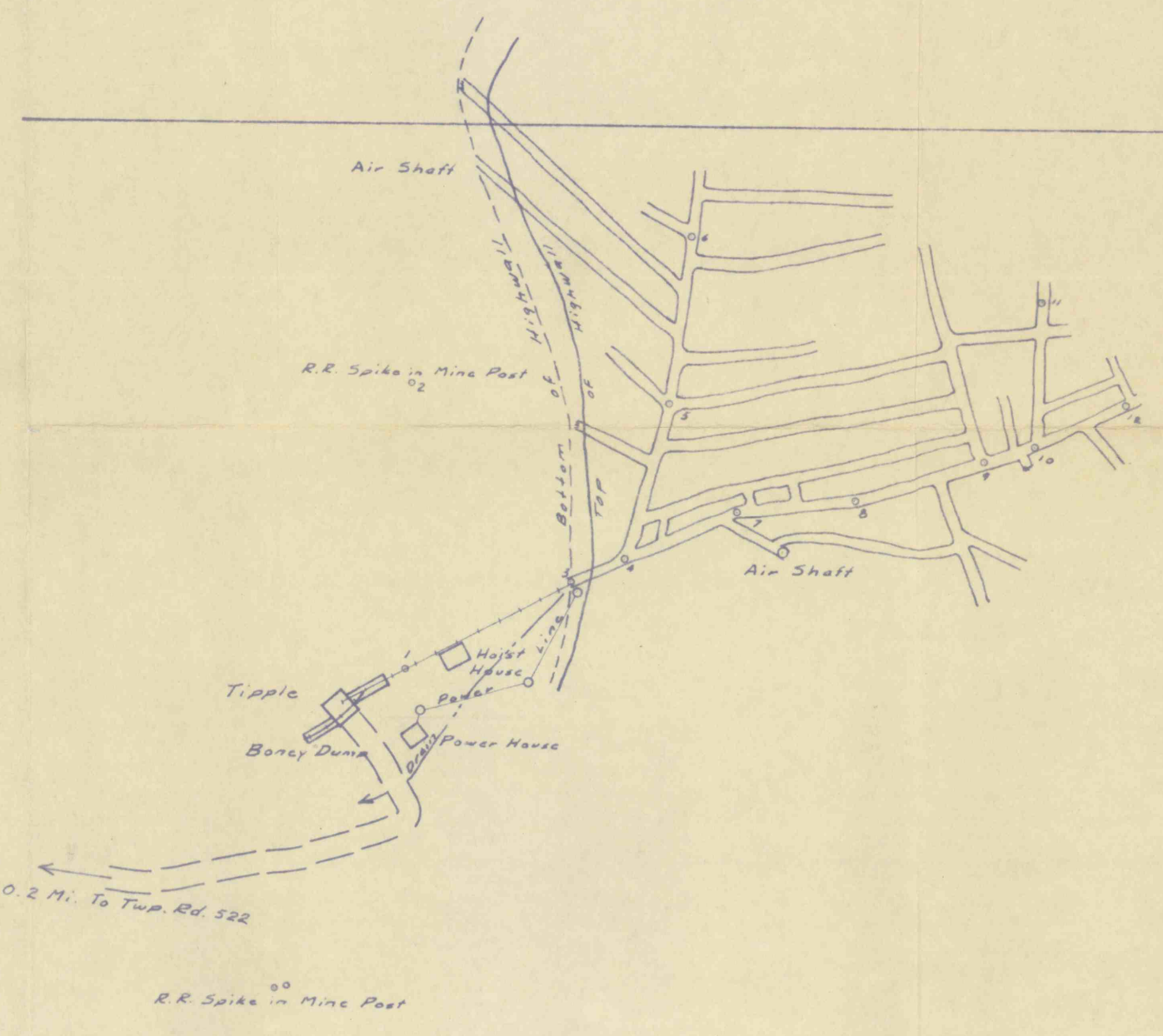
1961 7 1 730



LOCATION MAP  
SCALE 1" = 3000'

L. L. THEISS

Property Line




FRED PORT

FRED PORT


Lease Line

Aband. Gas Well

U.N.G. Co. Gas Well No. 3366



FRED PORT & L. L. THEISS  
PROPERTIES



L. S. TAYLOR ENGINEERING  
ENGINEERS - SURVEYORS - TOPOGRAPHERS  
CLARION, PA.

MINE MAP  
FOR  
**REED & FOUST COAL CO.**

SCALE 1" = 100' FILE NO. 310  
DATE OCTOBER, 1957 SHEET NO. 1/1

Dist. 4  
Clarion Co.

#2260  
1-10-2000  
CC.