






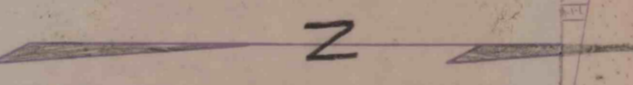


-  TOTAL PROPOSED LEASE AREA 24 9083 Acres
-  BARRIER PILLAR TO REMAIN 1 8215 Acres
-  ACRES RECOVERABLE COAL 23 0868 Acres
-  STEP NO. 1 - ADVANCE HEADINGS TO ROSEDALE GOAL
-  STEP NO. 2 - DEplete COAL EAST OF ADVANCE HEADINGS
-  STEP NO. 3 - DEplete UNMINED COAL ROSEDALE PROPERTY
-  STEP NO. 4 - DEplete COAL WEST OF ADVANCE HEADINGS

NOTE: THIS SECTION OF THE MINE ABANDONED 4-24-77

NOTE: THIS SECTION OF THE MINE ABANDONED MARCH 24, 1976

PETITE BROS. COAL CO.
 DILLINGER PA.
 CLARK TWP GREEN CO. PA.
 SEWICKLEY SEAM SCALE 1"=100'
 36 00908
FINAL MINE MAP



| Survey Extension | LEVELS EXTENSION | SURVEY EXTENSION | BY |
|------------------|------------------|------------------|----------------|
| 7-1-70 | 1-1-70 | 1-1-70 | R. M. Wilfong |
| 7-1-71 | 1-1-71 | 1-1-71 | W. H. H. H. H. |
| 7-1-72 | 1-1-72 | 1-1-72 | W. H. H. H. H. |
| 7-1-73 | 1-1-73 | 1-1-73 | W. H. H. H. H. |
| 7-1-74 | 1-1-74 | 1-1-74 | W. H. H. H. H. |
| 7-1-75 | 1-1-75 | 1-1-75 | W. H. H. H. H. |
| 7-1-76 | 1-1-76 | 1-1-76 | W. H. H. H. H. |
| 7-1-77 | 1-1-77 | 1-1-77 | W. H. H. H. H. |
| 7-1-78 | 1-1-78 | 1-1-78 | W. H. H. H. H. |
| 7-1-79 | 1-1-79 | 1-1-79 | W. H. H. H. H. |
| 7-1-80 | 1-1-80 | 1-1-80 | W. H. H. H. H. |
| 7-1-81 | 1-1-81 | 1-1-81 | W. H. H. H. H. |
| 7-1-82 | 1-1-82 | 1-1-82 | W. H. H. H. H. |
| 7-1-83 | 1-1-83 | 1-1-83 | W. H. H. H. H. |
| 7-1-84 | 1-1-84 | 1-1-84 | W. H. H. H. H. |
| 7-1-85 | 1-1-85 | 1-1-85 | W. H. H. H. H. |
| 7-1-86 | 1-1-86 | 1-1-86 | W. H. H. H. H. |
| 7-1-87 | 1-1-87 | 1-1-87 | W. H. H. H. H. |
| 7-1-88 | 1-1-88 | 1-1-88 | W. H. H. H. H. |
| 7-1-89 | 1-1-89 | 1-1-89 | W. H. H. H. H. |
| 7-1-90 | 1-1-90 | 1-1-90 | W. H. H. H. H. |

Robert M. Wilfong
4-17-75

