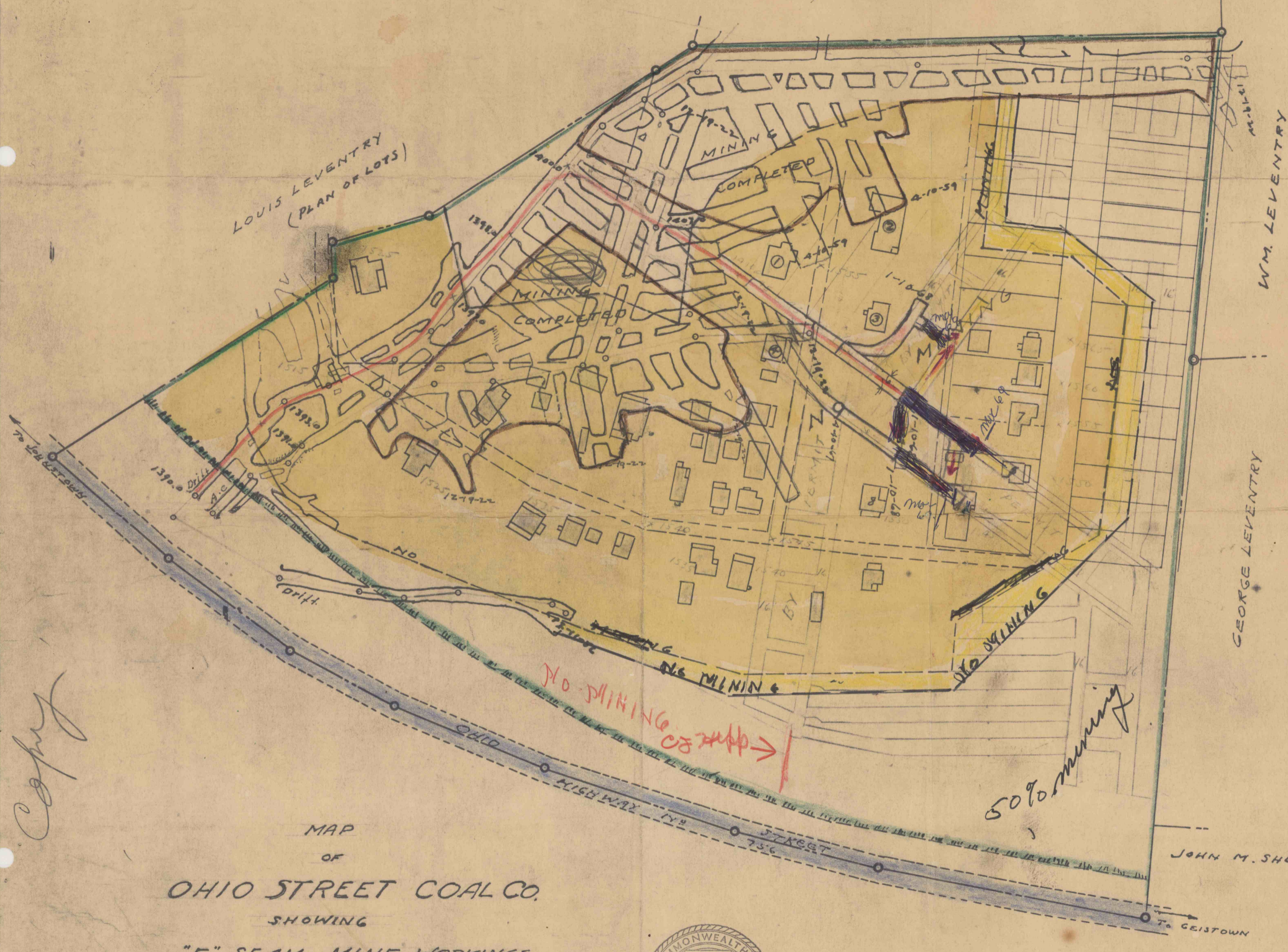



HEADINGS 16' WIDE, 65' ϕ

ABRAHAM MILLER



- LEGEND**
- PROPERTY LIMITS
 - HAULAGEWAY
 - HIGHWAY ROUTE NO
 - 6 MONTH ADVANCE NOV. 1968-MAY 1969
 - MINING COMPLETED
 - ENTRIES WORKING (1)
 - HOUSE NUMBER
 - NO MINING

NOTE - DUE TO NUMEROUS HOUSES, NO SUPPORT AREA IS SHOWN.
 COAL 36" THICK. MIN. COVER 122' - MAX. COVER 145'.
 ROOM PILLARS 60'x20'. ENTRY PILLAR 65'x49'.
 ROOM WIDTH 25 FEET. ENTRY WIDTH 16 FEET.
 ROOMS ON 40' CENTERS. ENTRIES ON 65' CENTERS.
 USE ENTRY AND ROOM METHOD. MACHINE CUT AND HAND LOADING INTO MINE CARS.


THICK MAHONING SANDSTONE ABOVE COAL.
 SHALES AND SANDSTONES TO SURFACE.

Copy

MAP
 OF
OHIO STREET COAL CO.
 SHOWING

"E" SEAM MINE WORKINGS

SITUATE IN
 LORAIN BOROUGH, CAMBRIA CO., PA.
 NOVEMBER 10, 1966 SCALE - 1" = 100'
 HINKS AND LOCHER ENGRS INC. JOHNSTOWN, PA.



Warren H. Hinks

Revised by
 Charles J. H. eff
 Jan 3 1969

#1971
 12-27-99
 C.C.