

FINAL MAP

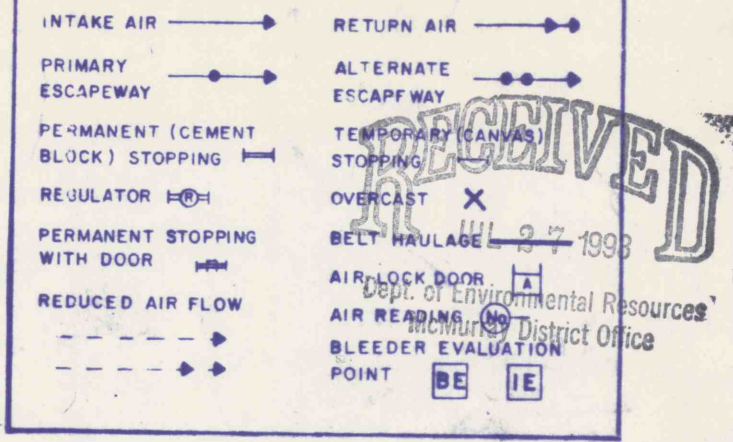
PREPARED FOR
J & D MINING, INC.

MILLER RUN NO. 2 MINE
UPPER KITTANNING COAL SEAM
SITUATE
SHADE TWP, SOMERSET CO.,
PENNSYLVANIA

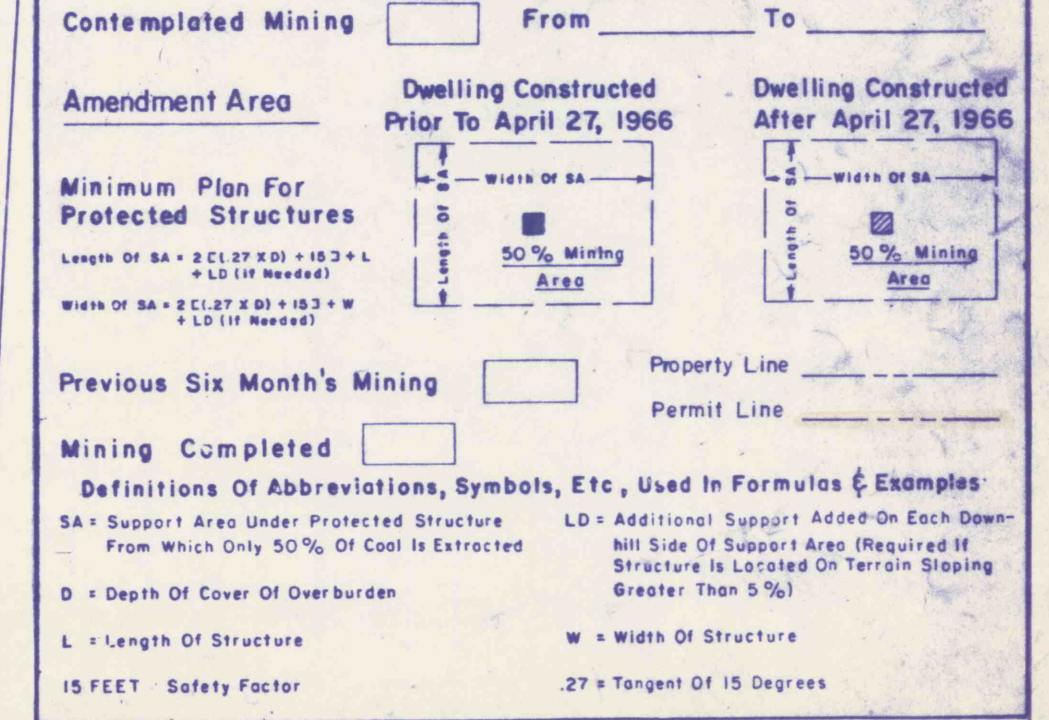
SCALE: 1" = 100' DATE: JUL 23 1993

PREPARED BY
MUSSER ENGINEERING
RD No. 1, Box 463, Central City, Pennsylvania 15926, 814/754-8477

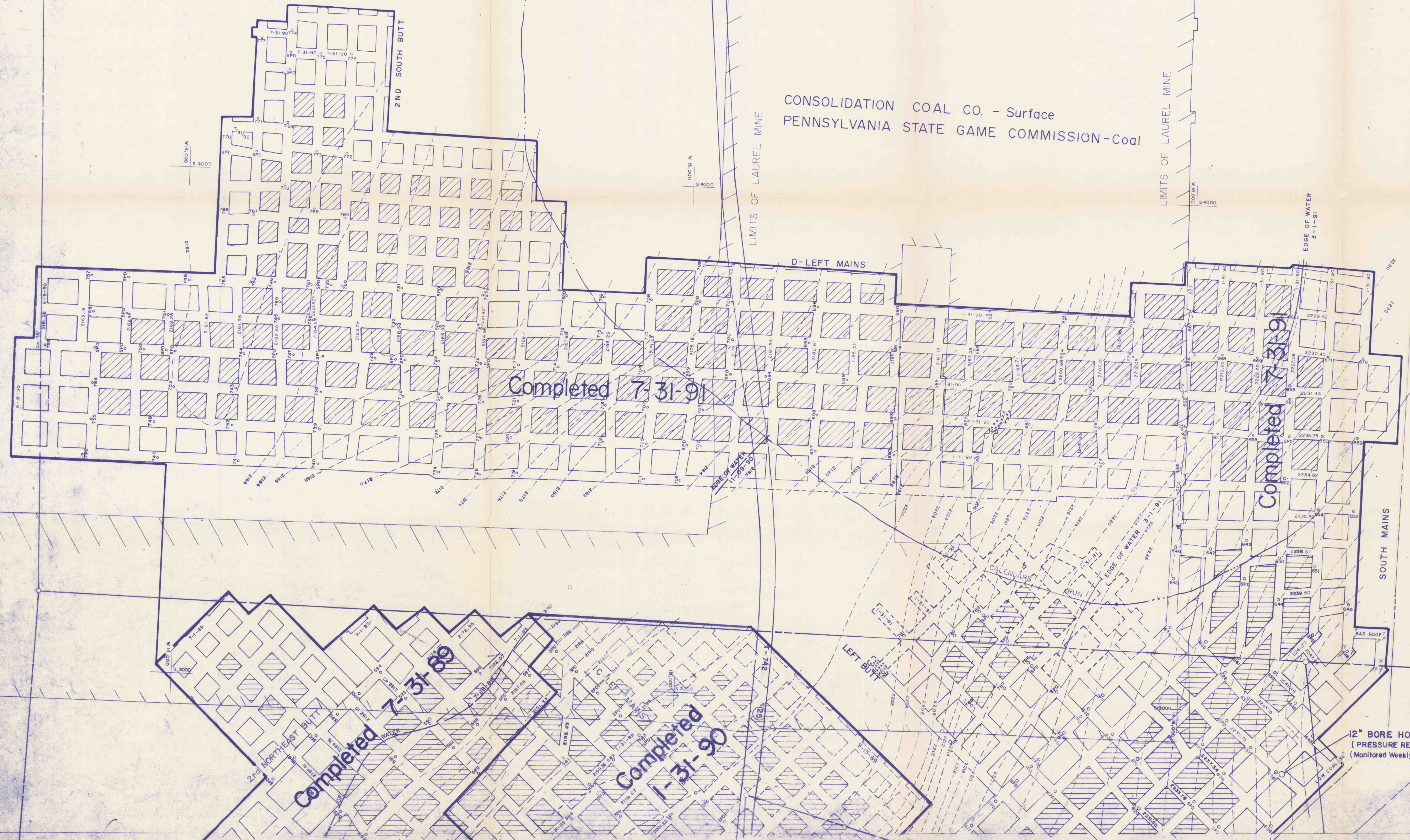
VENTILATION LEGEND



Subsidence Legend
M.A.P. No. 56841327



CONSOLIDATION COAL CO. - Surface
PENNSYLVANIA STATE GAME COMMISSION-Coal



RALPH WILLIAMSON-Surface
BERWIND CORPORATION-Coal

ALLEN BROWNING-Surface
BERWIND CORPORATION-Coal
(Elizabeth Ling Tract No. 935)
0.23 Acs. Acreage Mined from 7-