


11705
12-11-49
C.C.

SHEET No. 1

BOUNDARY MARKS EXPOSED BY

Handwritten notes:
 3 nearby shafts in a line and one
 near by shaft in line
 W. B. Brantley
 Prepared by 7 January 1949
 Figure on Study



POSTED BY	DATE
W. B. Brantley	8-26-48
W. B. Brantley	8-28-48
W. B. Brantley	1-23-49
W. B. Brantley	6-7-49
W. B. Brantley	7-5-49


MARTHA B MINE
 LEE MINERAL IND. INC.
 DUNKARD TWP. GREENE CO. PA.
 SCALE 1"=100'. DATE SEE LEGEND
 ADDRESS DUNKARD, PA.

H. & N. COAL CO. MORRANTOWN, W. VA.
 OWNER COAL & SURFACE




SCALE 1"=100' DATE SEE LEGEND

POSTED BY	DATE
W. B. Brantley	8-26-48
W. B. Brantley	8-28-48
W. B. Brantley	1-23-49
W. B. Brantley	6-7-49
W. B. Brantley	7-5-49



LEE MINERAL IND. INC. LEASHELD MORRANTOWN, W. VA.
 H. & N. COAL CO. OWNER OF COAL MORRANTOWN, W. VA.
 150.9 AC. COAL
 MELVIN SARGENT FROEDENSCHEIN, PA.
 OWNER OF SURFACE



11705
12-11-49
C.C.