


THOMAS MINNS (COAL)
RAY PATTON (SURFACE)

THOMAS MINNS
(SURFACE & COAL)




D. D. GROVE





FIELD COPY

MINE MAP
OF
LUNDBLAD MINE
OPERATOR
RUDOLPH LUNDBLAD
LOCATED AT WESTVILLE
WASHINGTON TWP. JEFFERSON CO.
PENNSYLVANIA
LOWER FREEPORT COAL SEAM
SCALE 1"=100' FEBRUARY 6, 1967
DRAWN BY RAYMOND L. HAAG

Frederick W. W...
R.S. NO. 004157



LEGEND

-  MINING COMPLETED AREA
-  PROTECTED STRUCTURES
-  DOTTED LINE SHOWS OUTLINE OF PROTECTED AREA.
-  DURING THE SIX MONTH PERIOD MINING WILL BE PERFORMED IN AREA OUTLINED IN RED. 2-11-68 TO 8-11-68