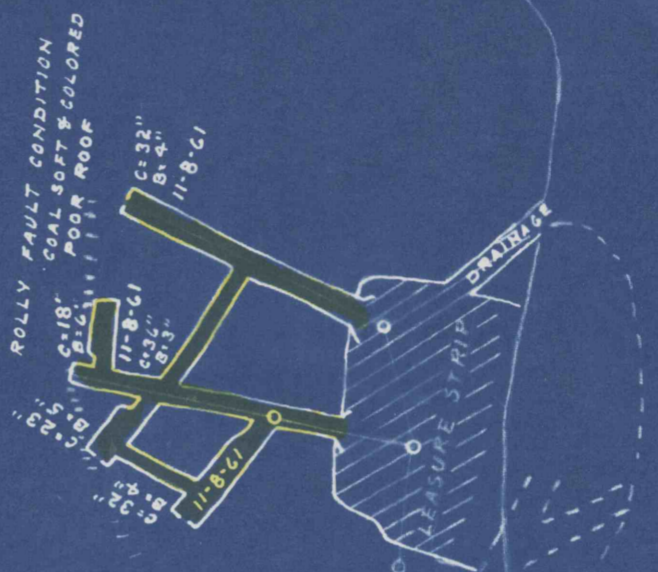



E NORTON TRACT


N 49° W

1740'

RUSSELL COAL MNG. CO COAL & SURF



N 62° E



18651  
LEVI MCGUIRE TRACT

M. 03° 27' S

STRIP MINED 1945

C.B.C. NURSERY

N 26° W

1240'

MAP OF  
LEASE NO. 1 MINE  
LOCATED CHERRYHILL TWP  
INDIANA CO. PA.  
"D" SEAM SCALE 1"=100'  
SURVEYED JULY 21, 1955  
BY THOMAS HOWORTH

POSTED 9-13-57 9-26-59  
POSTED 5-3-61 Thomas Howorth  
11-8-61

C.B.C. COAL CO

S 61° 00' E

1592'

687'

M. 00° 15' S