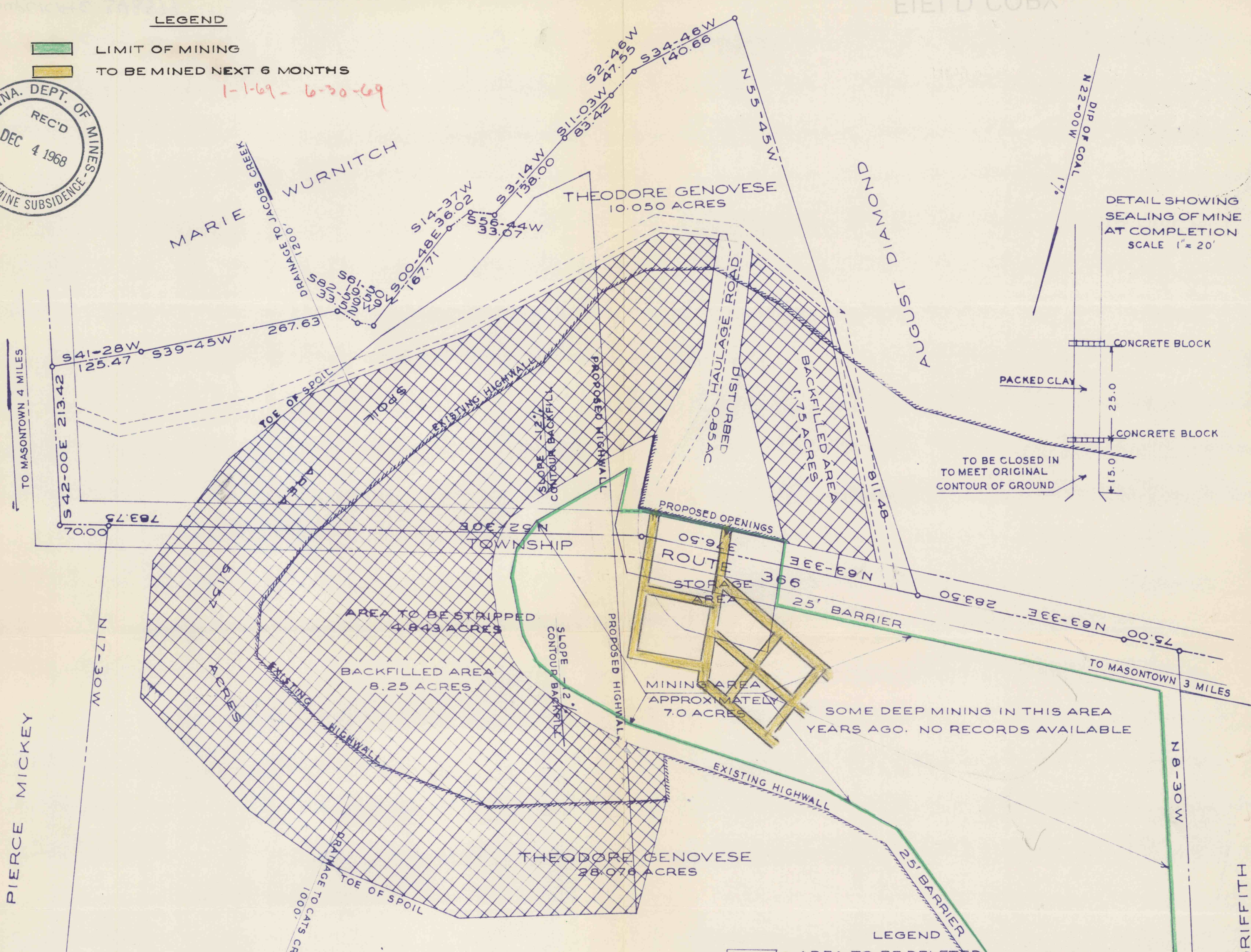



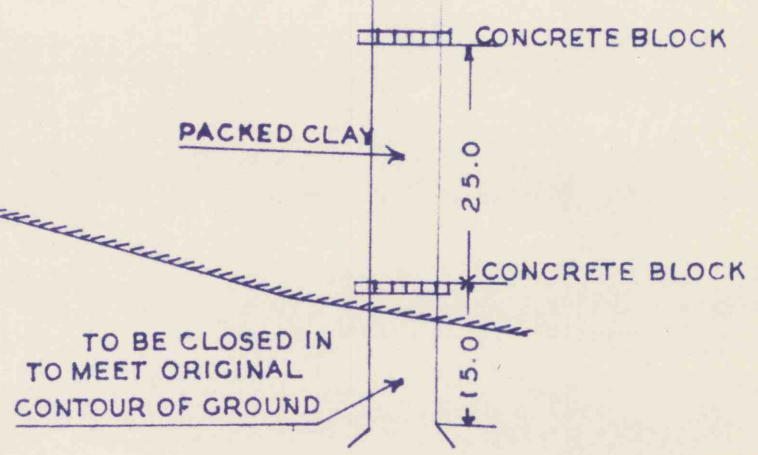
**LEGEND**

- LIMIT OF MINING
- TO BE MINED NEXT 6 MONTHS

1-1-69 - 6-30-69



DETAIL SHOWING SEALING OF MINE AT COMPLETION  
SCALE 1" = 20'



**KOVACH DEEP MINE**  
OPERATED BY  
**ALEX KOVACH, MASONTOWN, PA.**

- LEGEND**
- = AREA TO BE DELETED
  - = LIMIT OF MINING
  - = CORRECTED PERMIT 0.85 ACRES
  - = BACKFILLED AREA 10.8 ACRES
  - = STORAGE AREA
  - = DISTURBED AREA MINE OPENING 0.85 ACRES

**STRIP MINE OPERATION**  
**GENOVESE COAL CO**

PROPERTY OF  
**THEODORE GENOVESE**  
NICHOLSON TOWNSHIP, FAYETTE COUNTY, PA.

SCALE 1" = 100'      MARCH 17, 1966.  
F. B. GOSNELL, R.P.E. 9837.  
UNIONTOWN, PA.  
REVISED APRIL 2, 1968.

OPEN PIT PERMIT NO. 244-7  
U.S. TREASURY BOND NO. 150712B 5,000

MINE DRAINAGE PERMIT NO. 2966BSM25

PIERCE MICKEY

RUTH GRIFFITH