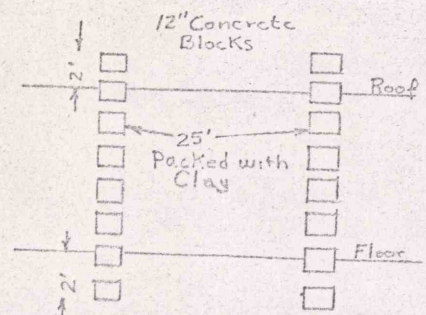
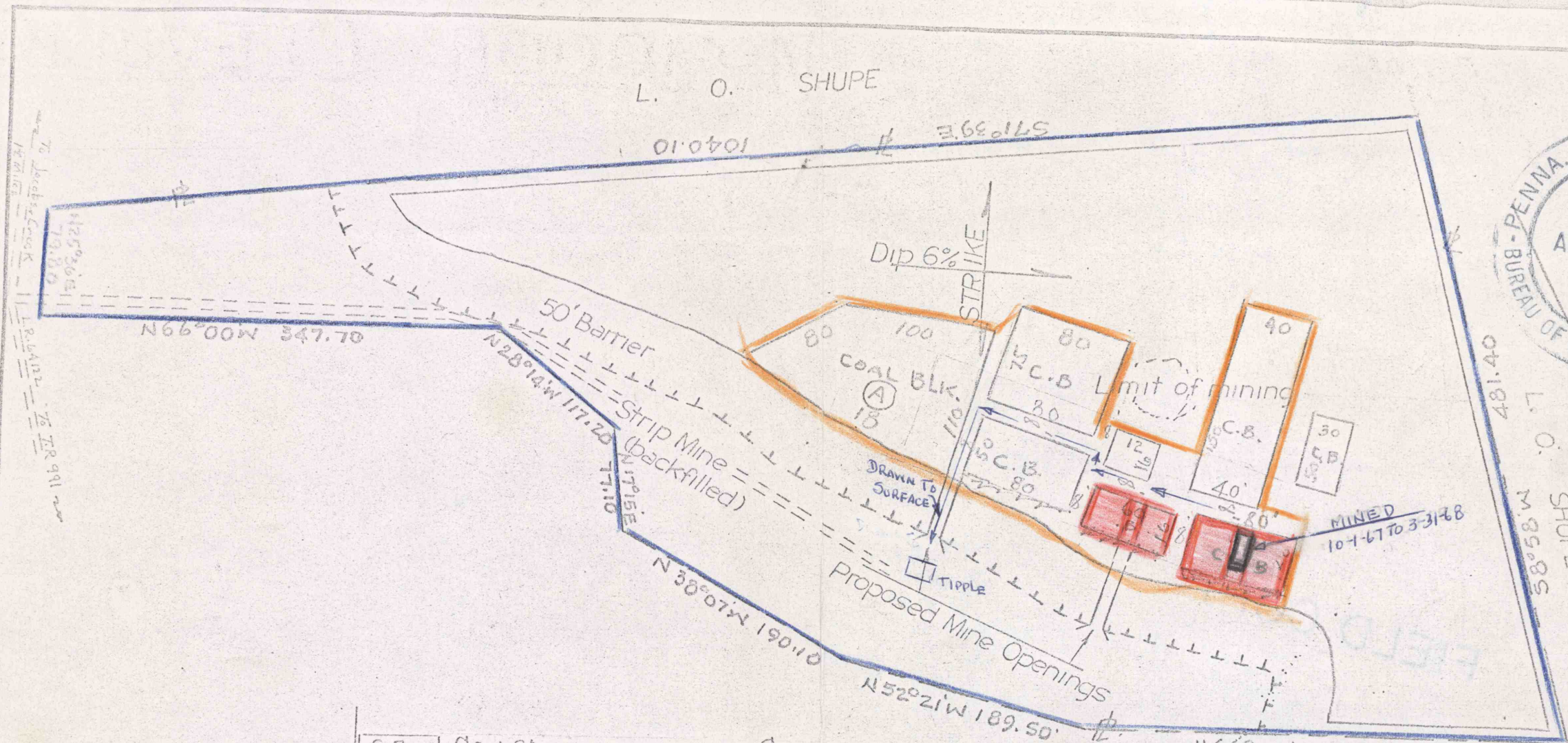



L. O. SHUPE



SEAL
Not To Scale

C.B. COAL BLOCKS SHOWN TO BE CONSIDERED ONLY. CONDITION BEYOND UNKNOWN.
 BOUNDARY OF MINING OPERATION | LEAVE 50% COAL CONVENIENTLY FOR SUBSTANTIAL SURFACE SUPPORT
 BOUNDARY LINE OF MINE PROPERTY
 CONTEMPLATED CONTINUED WORKING FROM 3-31-68 TO 10-1-68 | NOTE: COAL DIP ABOVE
 CROSS CUTS WILL BE MADE NORTH TO SOUTH TO WIDTHS OF 8 FEET WITH SUBSTANTIAL SUPPORTS BETWEEN BLOCK (A) WEST TO EAST. FRONTS SOUTH TO NORTH IN AREA IN RED AS INDICATED.
 MINED - 10-1-67 TO 3-31-68

WILLIAM J. KING
 COAL CO.
 FRANK KOTOUCH ENGR.
 SOUTH HUNTINGTON TWP
 WESTMORELAND COUNTY
 PENNSYLVANIA
 SCALE 1" = 100'
 DATE JAN 10, 1967
 F.B. _____ P.G. _____ FILE No. _____ SHEET No. _____

#1484
8-13-99
CC