

MINE MAP
A. KENNEDY AND SONS
 NORTHWEST OF HAMILTON
 PERRY TWP JEFFERSON CO.
 PENNSYLVANIA
 LOWER FREEPORT SEAM
 SCALE 1"=100' MARCH 9, 1957
 SURVEYED BY: RAYMOND L. HAAG

REVISED		
FEB. 6, 1960	MAR. 25, 1967	DEC. 20, 1969
JUNE 17, 1961	DEC. 1, 1967	JULY 18, 1970
DEC. 31, 1962	JULY 1, 1968	JAN. 2, 1971
APRIL 3, 1965	DEC. 28, 1968	JULY 8, 1971
JULY 30, 1966	JUNE 28, 1969	JAN. 8, 1972
AUG. 28, 1972		
JAN. 9, 1973		
JULY 7, 1973		

SMITH AND REED HEIRS
 SURFACE & COAL

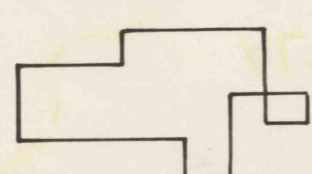





CURTIS SCHROCK
 SURFACE

ALVIN KENNEDY
 COAL

D. M. BLOSE HEIRS
 SURFACE & COAL

ALVIN KENNEDY
 SURFACE & COAL

LEGEND

-  AREA OUTLINED IN BLUE SHOWS MINE PROPERTY AND LIMIT OF MINING OPERATIONS TO BE CONDUCTED UNDER THE PERMIT REQUESTED.
-  AREA OUTLINED IN RED SHOWS MINING TO BE DONE DURING THE SIX MONTH PERIOD.
-  BROKEN LINES IN BLACK SHOWS PROTECTED AREA.
-  STRUCTURE AND NUMBER.
-  AREA OUTLINED IN GREEN SHOWS AREA MINED TO 7-7-73
-  AREA IN HATCHED GREEN SHOWS MINING COMPLETED.

Fred W. Wiser
 R. S. NO. 4151