


DAN & ANN PETERMAN (SURFACE)  
BERWIND CORP. (COAL)

DDH #7



TRACT 875



UP TO DATE  
ACCORDING TO FIRST  
MAP FROM DEUCE TREAT  
10-2-73



TRACT # 861

 Mining Area From 7-11-70 To 1-11-71  
 Mining Completed

GEORGE HRTZ COAL CO. #4  
SHADE TWP. SOMERSET CO. PA.

BERWIND CORP.  
SURFACE & COAL

SCALE 1"=100'

Note: Bench Mark Elevation taken at Bottom of Drift Mouth Baker Whittier #3 Mine.  
Now worked out and Abandoned. Elevations taken 7-17-70 Don Cortese P.S.  
B.M. = 2120.70

F1322  
8-11-99