



PARKER HEIRS

JOHN HEATON




5 ACRE PERMIT
NO STRUCTURE ABOVE GROUND
SLATE OVERBURDEN

JOHN HEATON MINE

BROAD TOP TWP., BEDFORD CO., PENNSYLVANIA.

SCALE 1" = 100'
R. B. BEAM R.E.
BEDFORD, PA.

SURVEYED 8-9-1955
7-8-1958
8-3-1962
11-9-1966
5-27-1967
12-15-1967 NO ADVANCE 12-31-1968



#1251
7-30-99
CC.