




LEGEND

PROP LINE 

MINED AFTER APRIL 27, 1966 

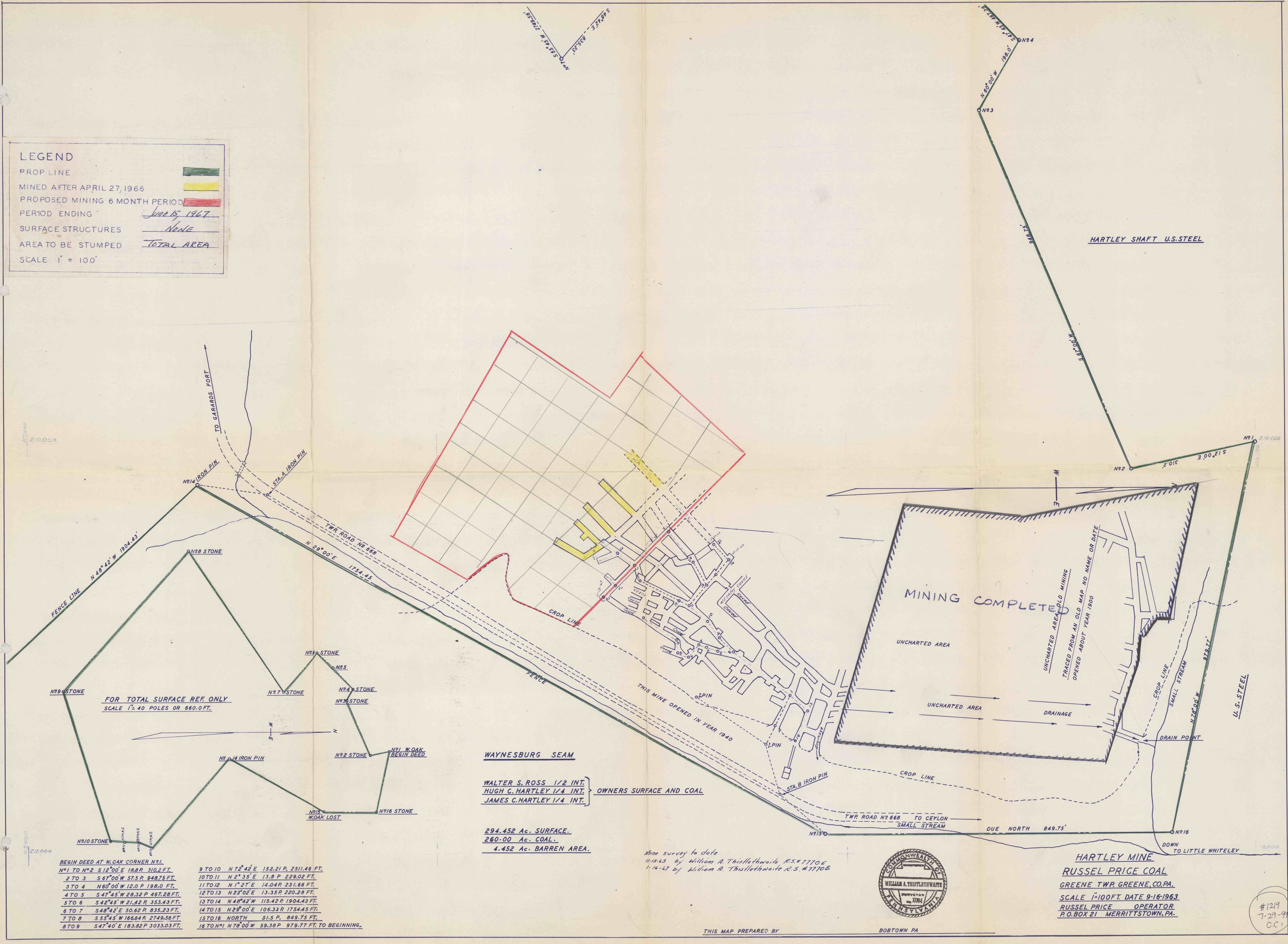
PROPOSED MINING 6 MONTH PERIOD 

PERIOD ENDING June 15, 1967

SURFACE STRUCTURES NONE

AREA TO BE STUMPED TOTAL AREA

SCALE 1" = 100'



FOR TOTAL SURFACE REF. ONLY
SCALE 1" = 40 POLES OR 660.0 FT.

WAYNESBURG SEAM

WALTER S. ROSS 1/2 INT.
HUGH C. HARTLEY 1/4 INT.
JAMES C. HARTLEY 1/4 INT. OWNERS SURFACE AND COAL

294.452 Ac. SURFACE.
260.00 Ac. COAL.
4.452 Ac. BARREN AREA.

BEGIN DEED AT W. OAK CORNER N#1.

N#1 TO N#2	S 12° 00' E 188.8 P. 310.2 FT.
2 TO 3	S 67° 00' W 57.3 P. 948.75 FT.
3 TO 4	N 60° 00' W 12.0 P. 198.0 FT.
4 TO 5	S 47° 45' W 28.32 P. 467.28 FT.
5 TO 6	S 42° 45' W 21.42 P. 353.43 FT.
6 TO 7	S 48° 42' E 50.62 P. 835.23 FT.
7 TO 8	S 55° 45' W 166.64 P. 2749.56 FT.
8 TO 9	S 47° 40' E 183.82 P. 3033.03 FT.
9 TO 10	N 72° 42' E 152.21 P. 2511.46 FT.
10 TO 11	N 2° 35' E 13.8 P. 229.02 FT.
11 TO 12	N 1° 27' E 14.04 P. 231.66 FT.
12 TO 13	N 23° 02' E 13.35 P. 220.28 FT.
13 TO 14	N 48° 42' W 115.42 P. 1904.43 FT.
14 TO 15	N 29° 00' E 106.33 P. 1754.45 FT.
15 TO 16	NORTH 51.5 P. 849.75 FT.
16 TO N#1	N 78° 00' W 59.38 P. 979.77 FT. TO BEGINNING.

More survey to date
11-2-43 by William A. Thistlethwaite R.S. #1110E
1-14-47 by William A. Thistlethwaite R.S. #1110E



HARTLEY MINE
RUSSEL PRICE COAL
GREENE TWP. GREENE, CO. PA.
SCALE 1"=100 FT. DATE 9-16-1963
RUSSEL PRICE OPERATOR
P.O. BOX 21 MERRITTSTOWN, PA.

#1219
7-29-99
O.C.