

F.S. RUMBAUGH

R.D. DOVERSPIKE


WEST BRANCH BANK & TRUST CO.

SMITH, COLBERT, & KING

EDWARD KESPELHER


EDWARD KESPELHER

JOHN HUFFMAN



I do hereby certify that the tracing or print is a true correct map of the acquisition made in the abandoned mine.

- LEGEND
- CONTEMPLATED MINING
 - MINING COMPLETED
 - ACTIVE ENTRIES
 - DRAWN STUMPS

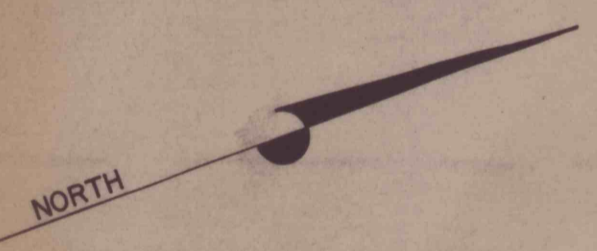


HARMON COAL CORPORATION
 MINE NO. 1
 REDBANK TOWNSHIP, ARMSTRONG COUNTY
 PENNSYLVANIA JULY 1966
 1" = 100'

"SHEET 3"
 HARMON COAL CORPORATION
 MINE No. 1
 REDBANK TWP, ARMSTRONG COUNTY
 PENNSYLVANIA scale 1"=100'

"SHEET 1"

"SHEET 3"



JOHN HUFFMAN

"SHEET 4"
 HARMON COAL CORPORATION
 MINE No. 1
 REDBANK TWP, ARMSTRONG COUNTY
 PENNSYLVANIA scale 1"=100'

EDWARD KESPELHER

limits of permit

OLD DRIVE