

MARY WALKER
C. B. C. - COAL




FRED BEY

W. G. WALKER
J. P. PRUSHNOK - SURF
H. E. CLARK INT - COAL
58.4 ACRES

J. P. PRUSHNOK

RACHAEL BARKEY
EARL TRIMBLE - SURF
H. E. CLARK INT - COAL

THE JAY GROMLEY COAL CO
MINE MAP
GRANT TWP, INDIANA CO, PA.
"E" SEAM SCALE 1" = 100'

-  PROPERTY LINES
-  PORTION TO BE MINED NOV 1966 TO MAY 1968
-  LIMIT OF MINING


| LETTER | DATE | SURVEYED BY | PLOTTED BY |
|--------|----------|------------------------------|----------------|
| A | 4-19-65 | THOMAS HOWORTH & DOYLE SMITH | THOMAS HOWORTH |
| B | 2-24-67 | THOMAS HOWORTH & DOYLE SMITH | THOMAS HOWORTH |
| C | 10-31-67 | THOMAS HOWORTH | THOMAS HOWORTH |

DIRECTED BY A.K. BLOOM P.E.

J. W. CLARK

DAVID BLOSE

EARL TRIMBLE



#1171
7-2-99

A.K. Bloom