

JOHN AND VIRGINIA PALM  
(FRED TREXEL MINERAL)

JOHN AND VIRGINIA PALM

S 10° 30' E

1700' (DEED)

SUGAR CORNER

STRIP MINE BACK FILLED

3,960' (DEED)

PITTSBURGH COAL SEAM HIGHWALL

STRIP MINE BACK FILLED

DAVID A. AND BETTY LOHR  
(SURFACE AND MINERAL)

N 78° 30' E

PITTSBURGH COAL SEAM OUTCROP

EDGE OF ACCESS ROAD  
HIGHWALL  
TIDLE  
WATER  
WATER

ALBERT GLESSNER  
(SURFACE & MINERAL)




T-538

PITTSBURGH COAL SEAM OUTCROP

T-538 TO GLESSNER TRICE

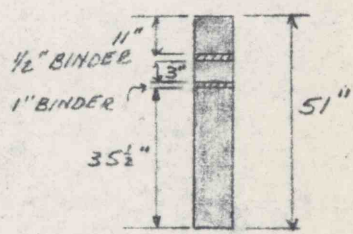
TO MIZION CHURCH

LEGEND


-  BOUNDARY - LEASED AREA
-  AREA OF PROJECTED 6 MONTH MINING (APRIL 15, 1967)
-  OLD WORKINGS

NOTE:

- ① NO STRUCTURES OVERLYING AREA TO BE MINED
- ② MINIMUM COVER 60'
- ③ DEEP MINE SURVEYED BY COMPASS AND CHAIN WITH ADDITIONAL INFORMATION PROVIDED BY MINE OPERATOR



PROFILE  
PITTSBURGH COAL SEAM



PLAN OF PITTSBURGH COAL MINING OPERATION

FOR

DEAN J. GINDLESBERGER

ON

DAVID A. AND BETTY LOHR TRACT

JENNER TWP. SOMERSET CO. PENNA.

SCALE 1" = 100' APRIL 8, 1967

SURVEYED BY: ELMER RHODES JR. R.S.

#1109  
7-23-99  
C.E.