

CLYDE E. DINGER

RICHARD Mc DIVITT





CLARENCE ORF

CLYDE DINGER

Wm. BOYD

DOVERSPIKE BROS.

LEGEND

-  ENTRIES, AIRWAYS, ETC. MINED PRIOR TO 10-1-44
-  TERMINATOR OF AREA TO BE MINED 3-1-47
-  SURFACE SUPPORT AREA
-  PROTECTED STRUCTURE

"DORA No. 4" MINE MAP
DOVERSPIKE BROTHERS COAL CO., INC.
PORTER TWP., JEFFERSON CO., PENNA.

SCALE: 1" = 100'
9-5-66

J. M. Douglas
FIELD COPY