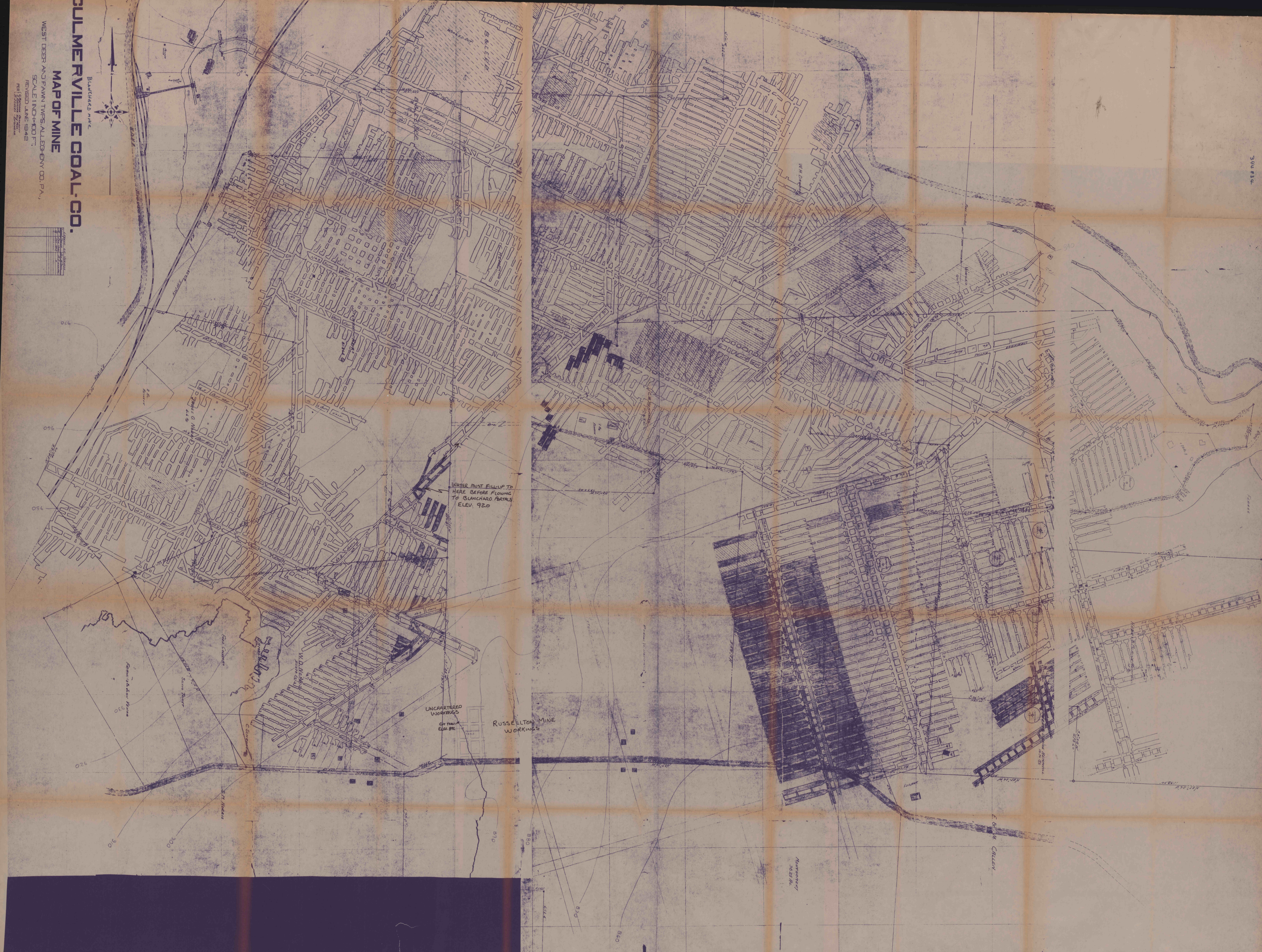

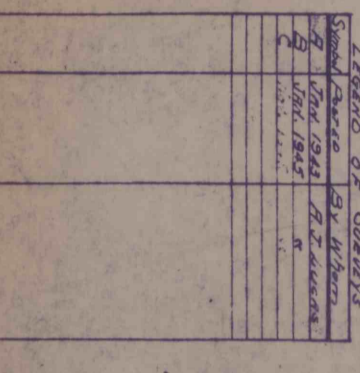


# GULMERVILLE COAL CO.

## MAP OF MINE

WEST DEER AND PAWN TOWNS, ALLEGHENY CO., PA.,  
SCALE 1 INCH=100 FT.,  
REVISED JUNE 1943



WATER MUST FILL UP TO  
HERE BEFORE FLOWING TO  
CLANCHARD PORTALS  
ELEV. 920

UNCHARTERED  
WORKINGS  
CH. TAIL  
ELEV. 816

RUSSELLTON MINE  
WORKINGS

MANHOLES  
34376

E. BAY  
CALLEX

W. BAY  
CALLEX  
S. BAY  
CALLEX  
N. BAY  
CALLEX  
E. BAY  
CALLEX  
S. BAY  
CALLEX  
N. BAY  
CALLEX

920  
910  
900

890  
880  
870

860  
850

840  
830