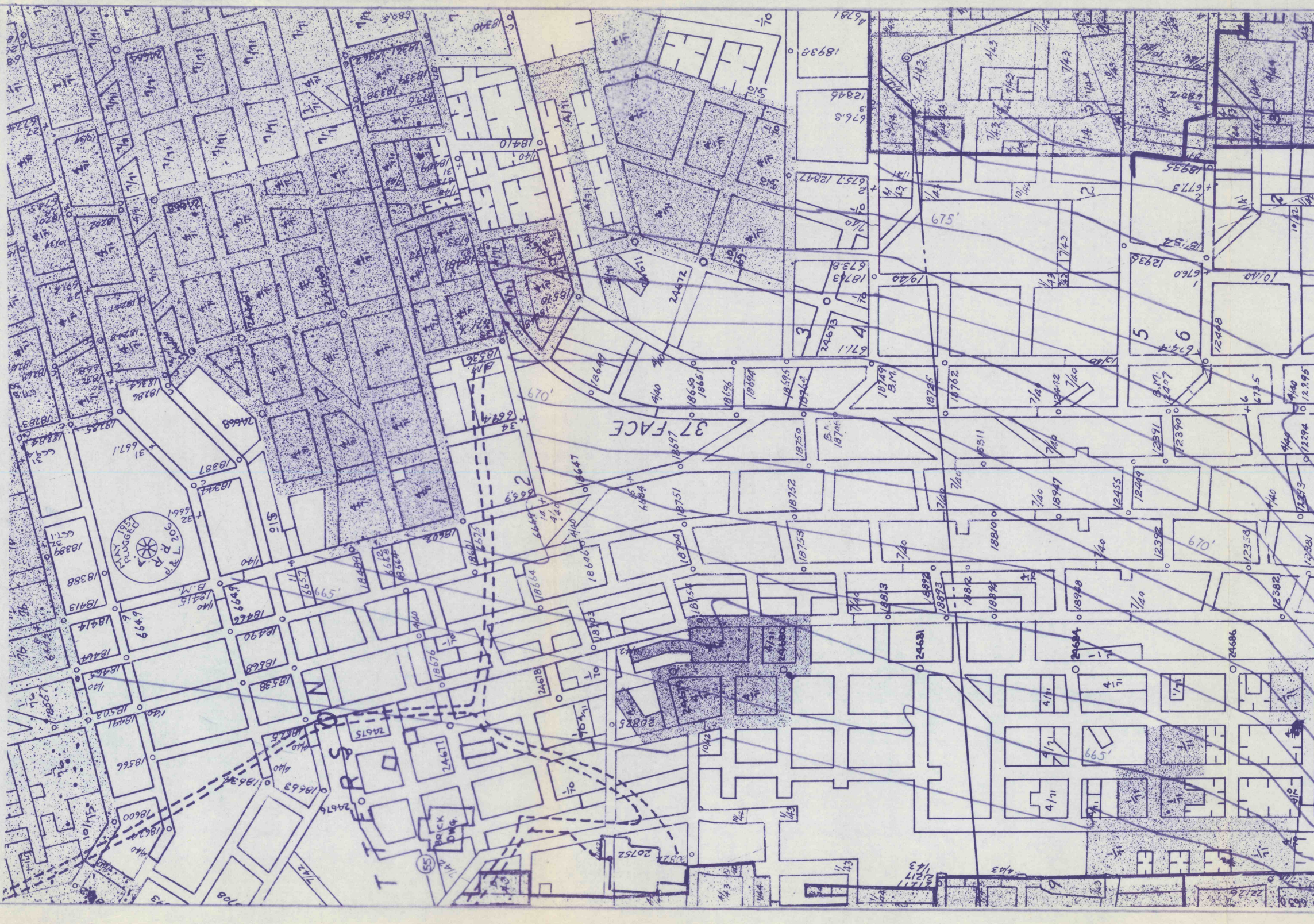
37 FACE
675'
670'
670'
665'
665'
MAY 1953 PLUGGED
P&L 206
R.R.
BRICK DWG.
B.M.
55
18649
18650
18651
18696
18694
18695
18749
18725
18762
18750
18697
18647
18751
18752
18753
18704
18810
18813
18893
18812
18894
18968
24681
24684
24686
24680
24618
24675
24677
24676
24672
24673
24668
20752
20825
12390
12394
12455
12449
12392
12382
12294
12295
12498
18935
18934
18936
18938
12846
12847
18410
18387
18388
18389
18413
18414
18415
18490
18466
18538
18566
18600
18663
18676
18703
18684
18646
18601
6649
673.8
676.8
675.7
677.3
676.0
674.4
673.5
671.1
669.4
665.7
667.1
669.1
7/40
4/40
1/40
7/42
7/43
4/43
1/43
10/42
4/11
7/11
4/F
2
3
4
5
6
N
O
S
R
E
T
T

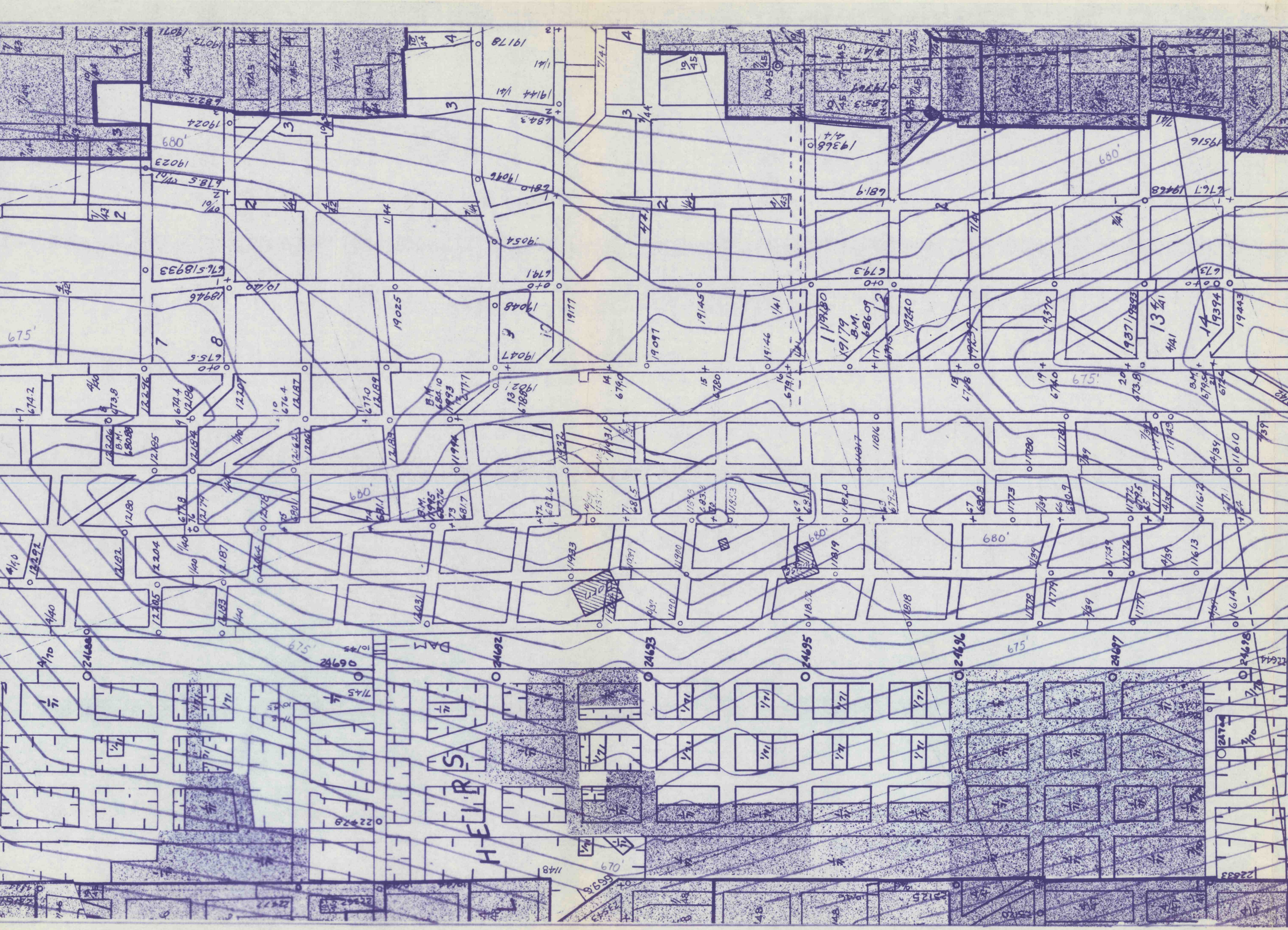
680'
675'
670'
19024
19023
19025
19177
19145
19097
19146
19180
19179
B.M.
686.09
19240
19370
19371
19393
19394
19443
19468
19516
19368
19178
19144
19096
19054
19048
19047
18946
18933
676.5
679.1
679.3
681.9
684.3
682.2
678.5
675.5
674.2
673.8
674.4
676.4
677.0
679.0
678.0
674.0
673.8
12296
12207
12187
12189
12206
12195
12184
12162
12204
12180
12182
12204
12187
12291
12285
12183
11933
11919
11818
11819
11778
11774
11613
11614
11616
11610
11773
11780
24690
24692
24693
24695
24696
24697
24698
22478
HEIRS
1148
22833
7/45
4/40
1/40
1/41
4/41
7/39
4/39
7/41
10/41
1/71

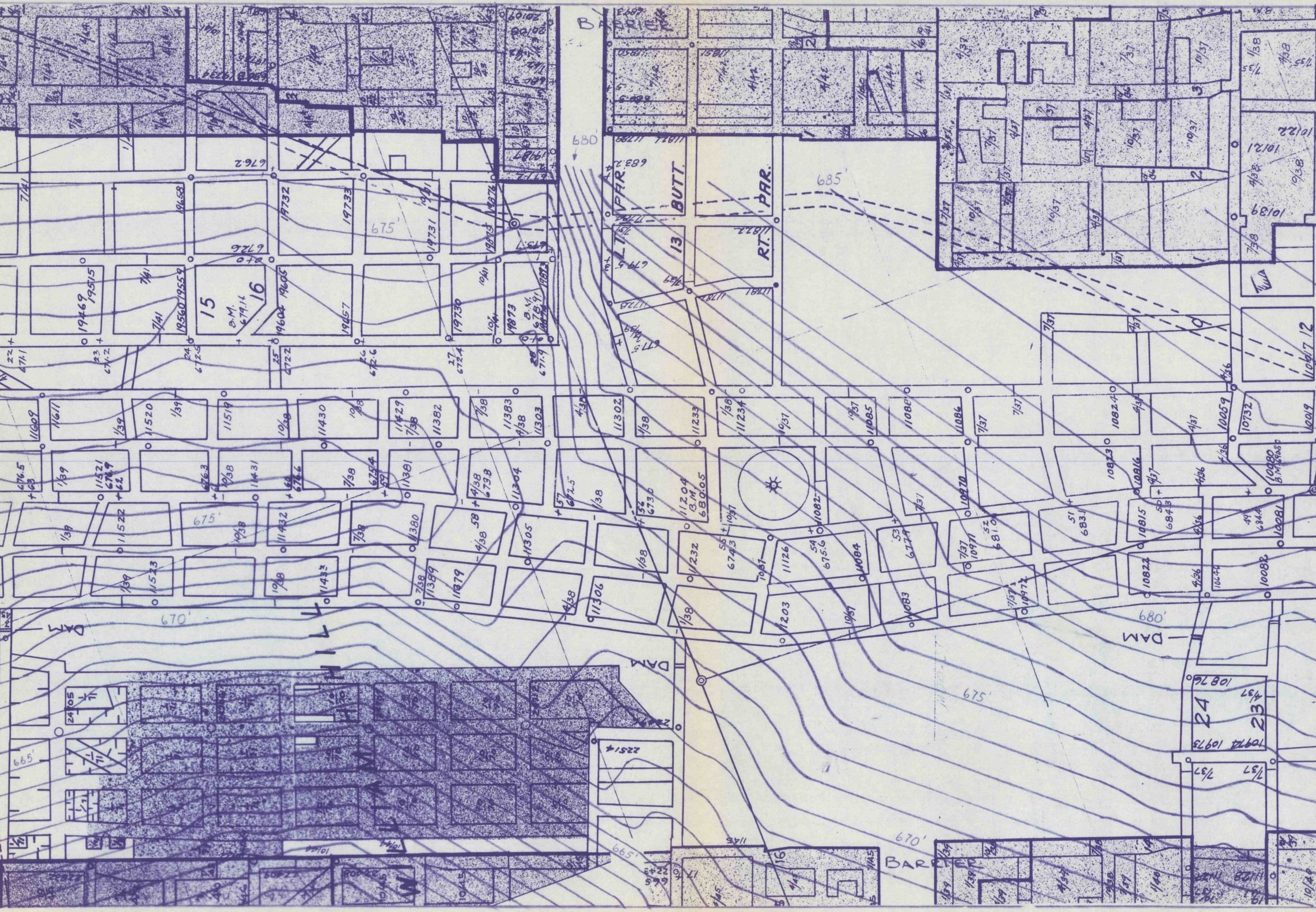

BARRIER
680'
LT. PAR.
BUTT.
13
RT. PAR.
685'
675'
15
16
B.M. 679.1
DAM
HILL
670'
675'
680'
665'
24
23
BARRIER

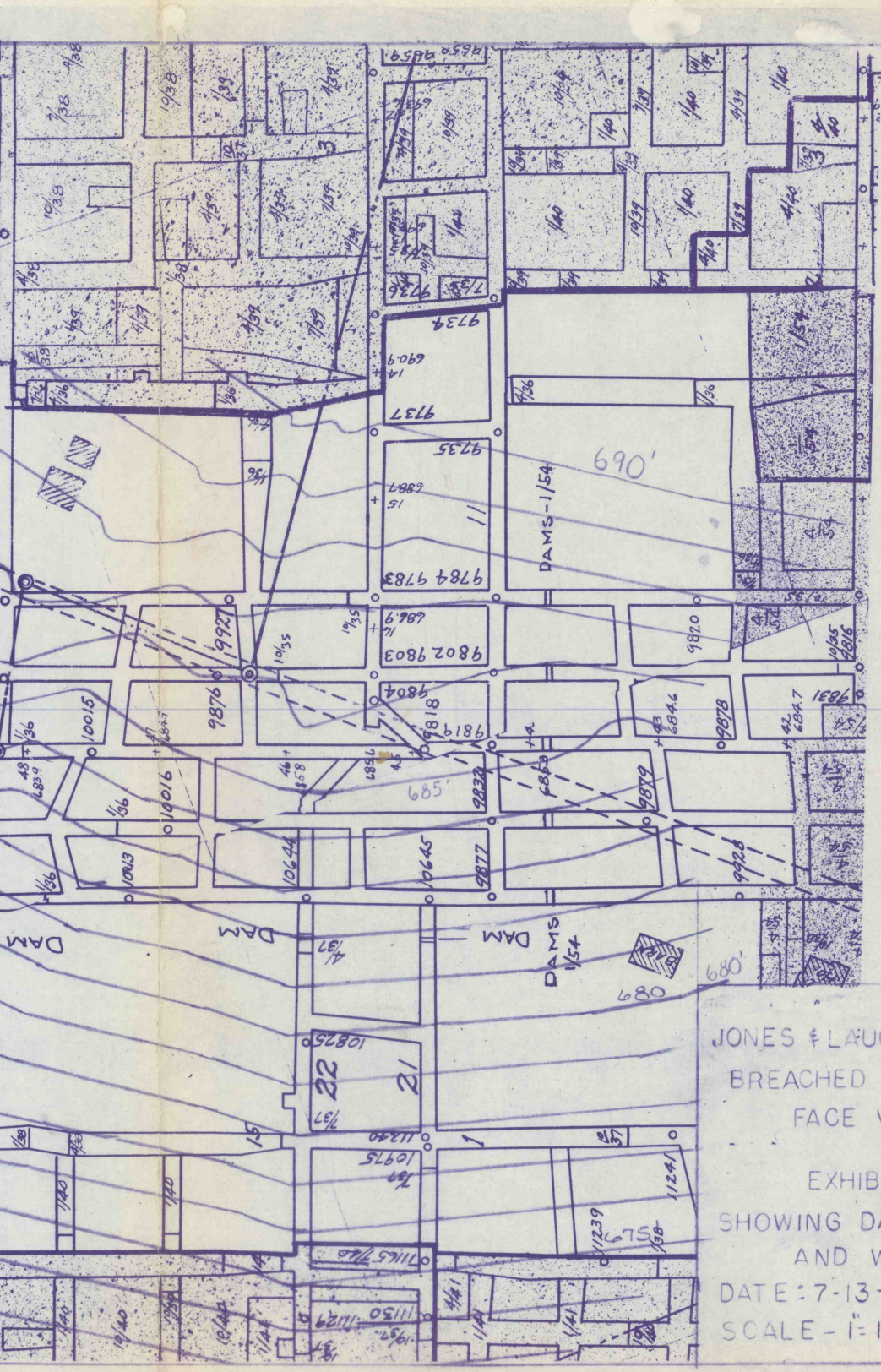
690'
685'
680'
680
675'
DAMS-1/54
DAM
DAM
DAM
DAMS 1/54
11
22
21
1
15

JONES & LAUGHLIN STEEL CORP.
BREACHED AREA AT 37 & 38
FACE VESTA 4

EXHIBIT – 7
SHOWING DAMS ELEVATIONS
AND WATER
DATE: 7-13-79 BY D.G.C.
SCALE – 1" = 100'