

J. McMillen Track

59 ACRES
SURFACE - JOHN GETTY, JOHN AND OLIVE
GRYLIE
COAL - H.E. CLARK

13 ACRES
SURFACE - CHARLES LENTZ
COAL - H.E. CLARK

F. BARTLEBAUGH

S. SPICHER





32 ACRES
SURFACE - LAMMEBROS, CHARLES LENTZ,
WILLIAM CESSNA
COAL - H.E. CLARK

D. BLOSE

M. SPICHER

CHURCH PROPERTY

D. FYOCK

-  50% MINING
-  SOLID COAL
-  SUBSIDENCE BOUNDARIES
-  6 MONTH EXTENSIONS

DEEP MINE PROPERTY MAP
THE WILLIAM CESSNA MINE
GRANT TOWNSHIP, INDIANA COUNTY
JULY -- 1966 - SCALE 1"=100'
DRAWN BY - JOHN C. PASSMORE
SEAM OF COAL - D

FIELD COPY

