

D. BLOSE TRACK

SAM TREMBLE TRACK

J. WRIGHT TRACK

Jas. WRIGHT TRACK

LEWIS SPICHER TRACK

J. McMillan TRACK

D. BLOSE

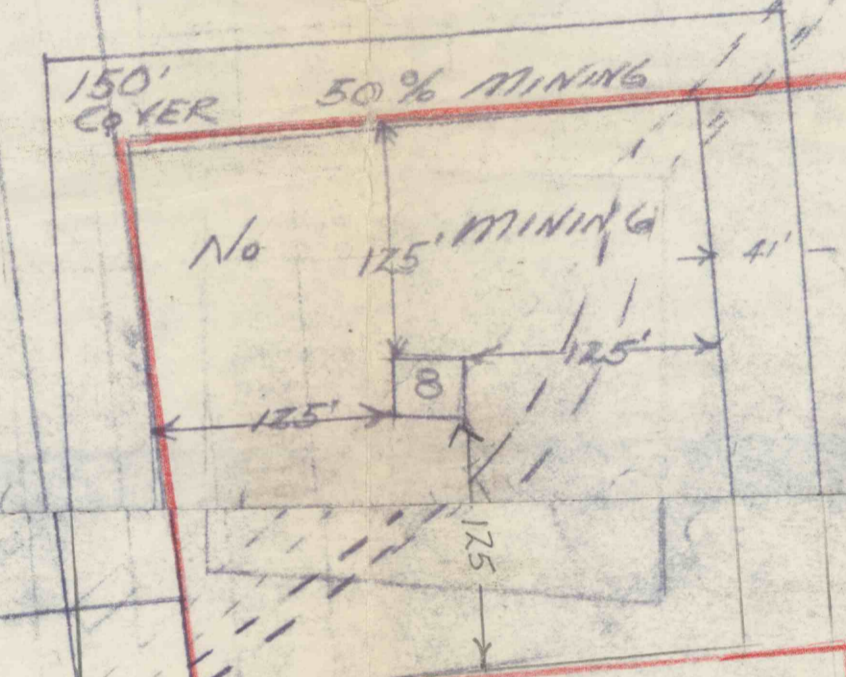
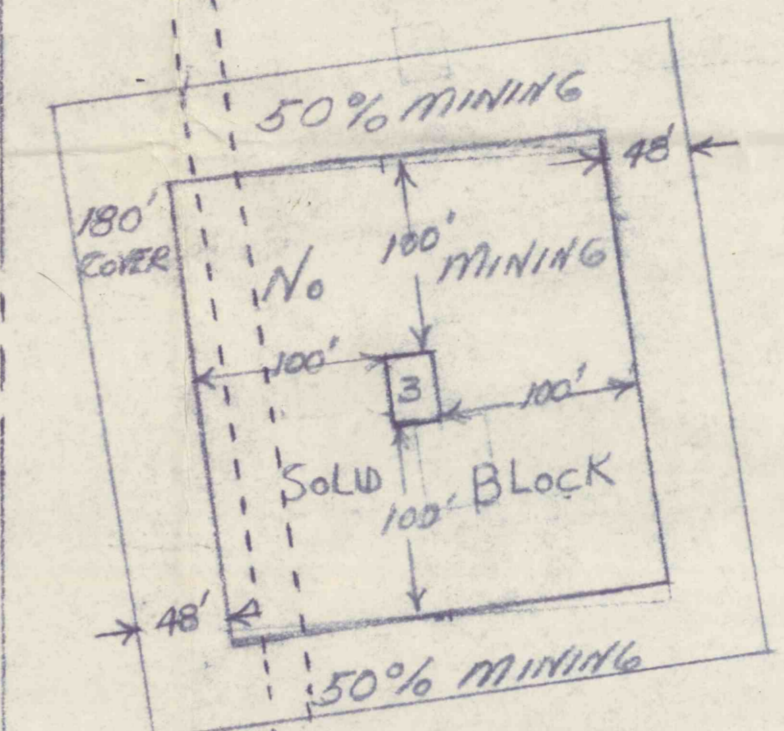
M. SPICHER

J. WRIGHT

CHURCH PROPERTY


D. FLOCK

E. BARTLEBAUGH TRACK



REVISED MINE PROTECTION  
 10-1-67  
 ORIGINAL & PATCH EXTENSIONS  
 7-10-67-1-10-68  
 ADDITIONAL ADDRESS CORRECTIONS  
 7-10-67-1-10-68

DEED MINE PROPERTY MAP  
 THE WILLIAM CESSNA MINE  
 GRANT TOWNSHIP, INDIANA COUNTY  
 JULY 10, 1967 SCALE 1"=100'  
 DRAWN BY JOHN C. PASKMORE  
 SEAM OF COAL - D



FIELD COPY