

J. McMillen Track

39 ACRES
SURFACE - JOHN GETTY, JOHN AND
OLIVE GRYLLE
COAL - H.E. CLARK

13 ACRES
SURFACE - CHARLES LENTZ
COAL - H.E. CLARK

F. BARTLEBAUGH

S. SPICHER

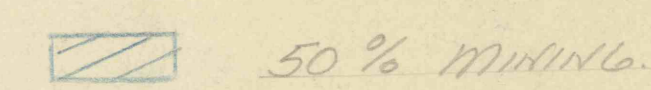
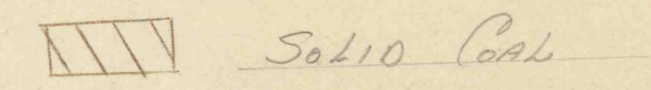
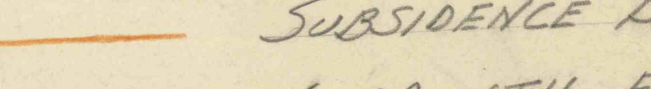
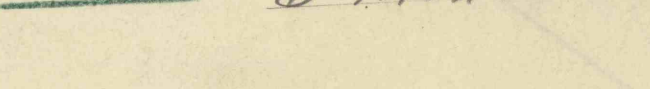
J. W. WRIGHT
32 ACRES
SURFACE - LAMMIE BOOS, CHARLES
LENTZ, WILLIAM CESSNA
COAL - H.E. CLARK

D. BLOSE

M. SPICHER

CHURCH PROPERTY

D. FYOCK

-  50% MINING
-  Solid Coal
-  SUBSIDENCE BOUNDARIES
-  6 MONTH EXTENSIONS

DEEP MINE PROPERTY MAP
THE WILLIAM CESSNA MINE
GRANT TOWNSHIP, INDIANA COUNTY
JULY -- 1966 SCALE 1"=100'
DRAWN BY - JOHN C. PASSMORE
SEAM OF COAL - D'

OFFICE COPY

#493
6-23-79
C.C.