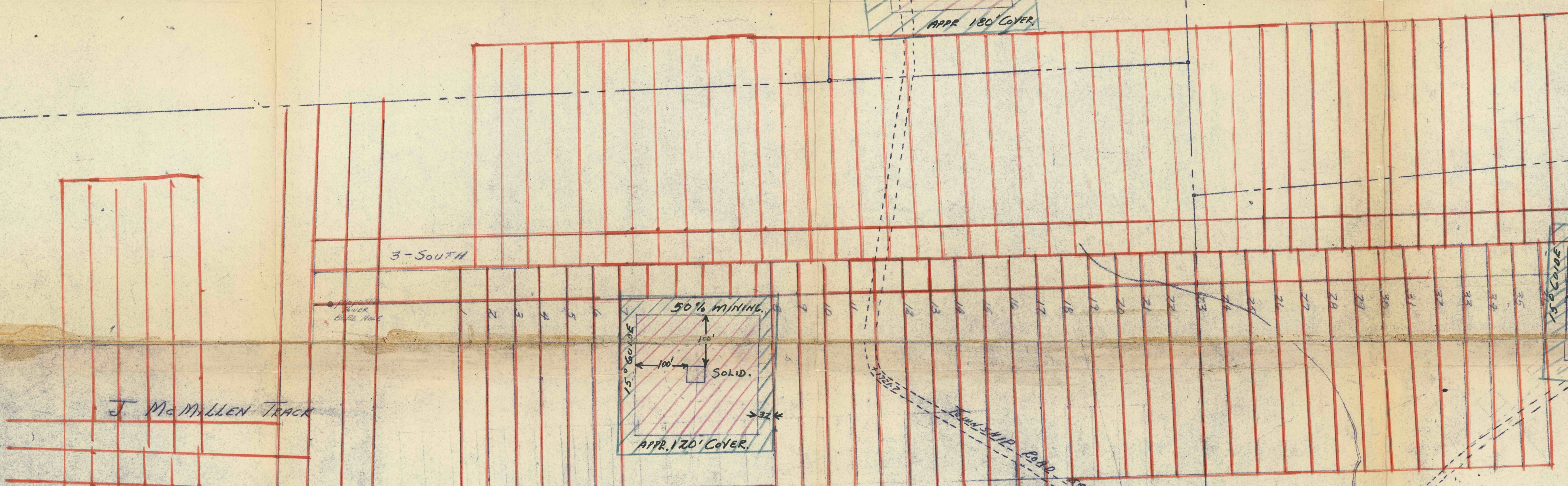
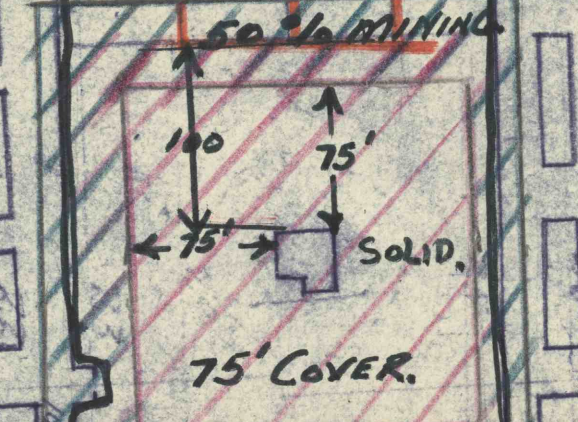
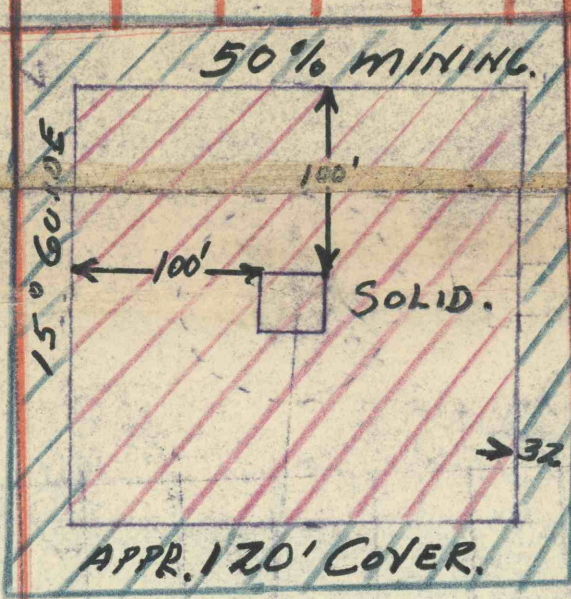

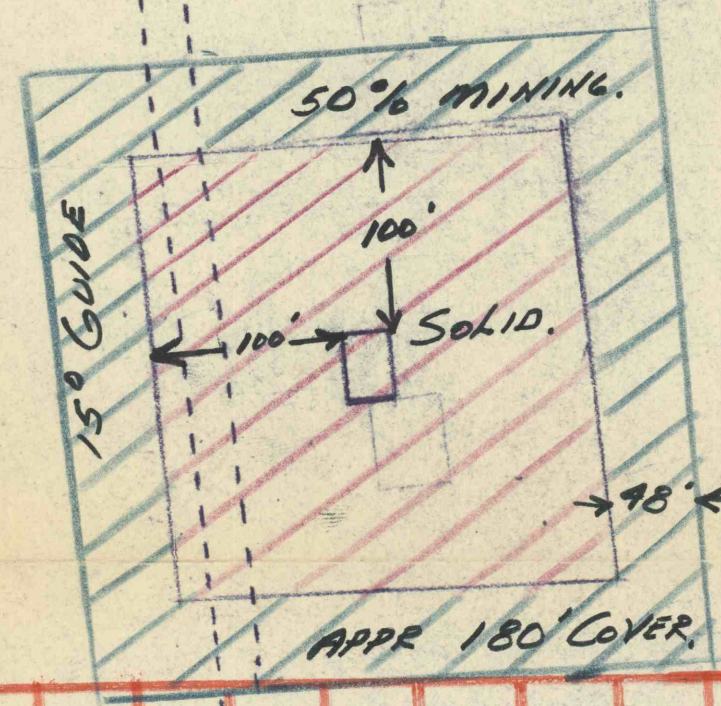


J. WRIGHT TRACK

JAS. WRIGHT TRACK

LEWIS SPICHER TRACK



J. McMullen TRACK

D. BLOSE

M. SPICHER



CHURCH PROPERTY

D. FLOCK

- Solid Coal
- 50% MINING
- COAL EXTENSIONS

DEEP MINE PROPERTY MAP  
THE WILLIAM CESSNA MINE  
GRANT TOWNSHIP, INDIANA COUNTY  
1967 - SCALE 1" = 100'  
DRAWN BY JOHN C. PHARMORE  
SEAM OF COAL - D

3-15-67 TO 7-15-67