

JEFF WRIGHT TRACK

J. WRIGHT TRACK

Jas. WRIGHT TRACK

Lewis SPICHER TRACK

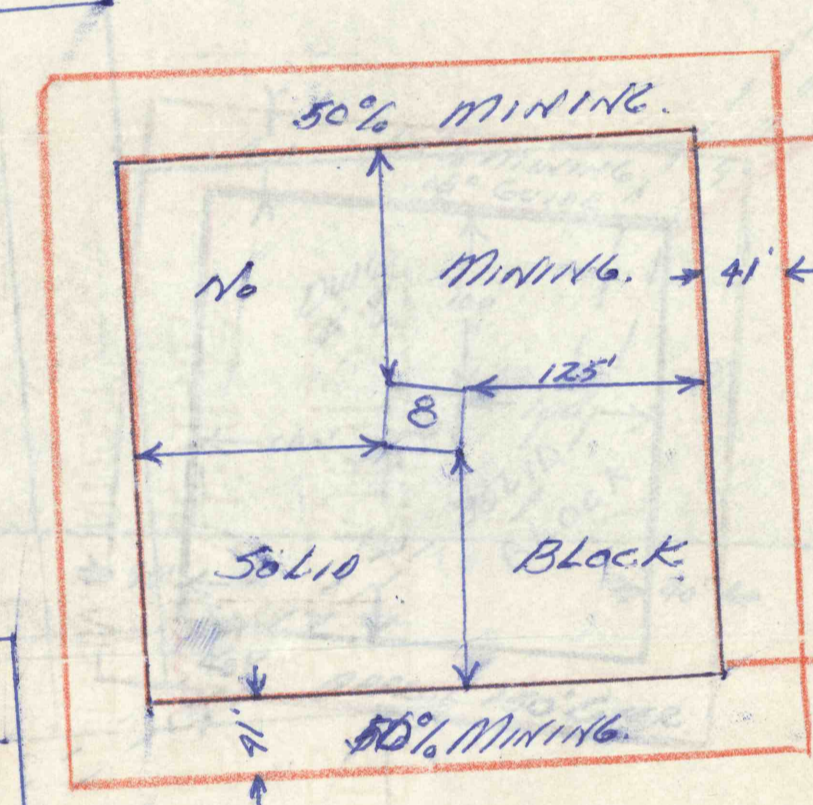
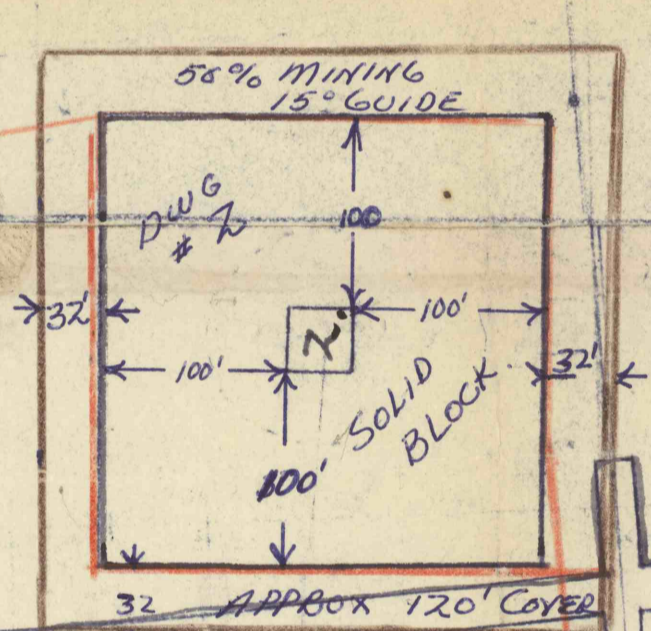
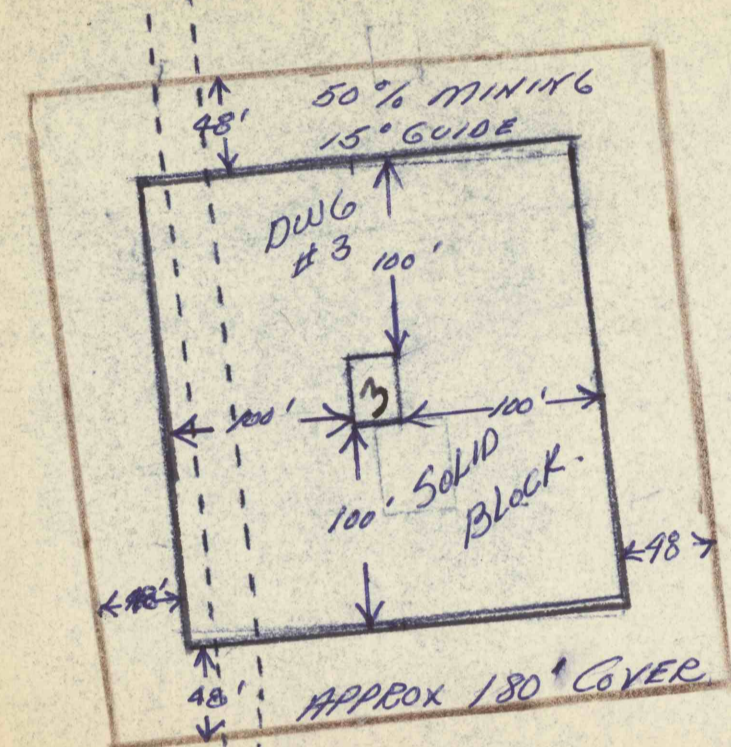
J. Mc MILLEN TRACK

D. BLOSE

M. SPICHER

D. FYOCK

CHURCH PROPERTY



6 MONTH EXTENSIONS  
7-10-67 TO 1-10-68

RECD  
SEP 1 1967  
DEPT. OF MINES

RECD  
AUG 7 1967  
DEPT. OF MINES

DEEP MINE PROPERTY MAP  
THE WILLIAM CESSINA MINE  
GRANT TOWNSHIP, INDIANA COUNTY  
JULY 10, 1967 SCALE 1"=100'  
DRAWN BY JOHN C. PASHMOBE  
SEAM OF COAL-D