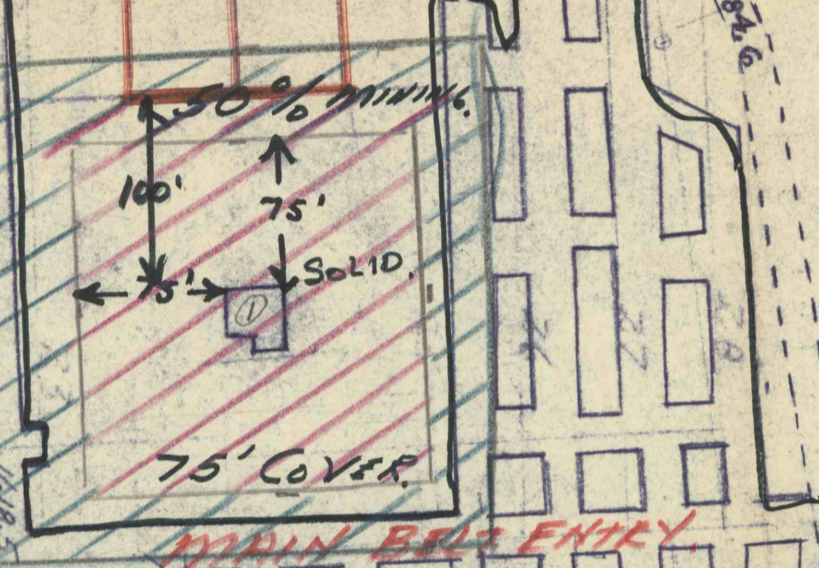
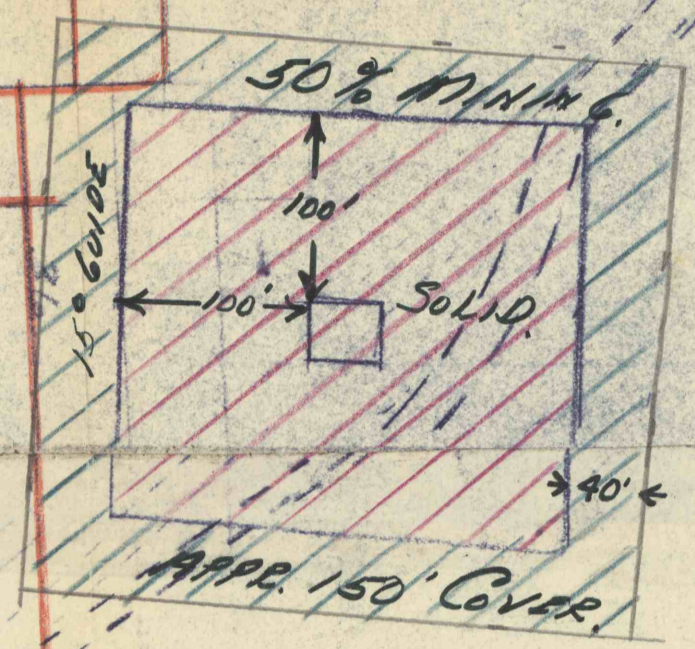

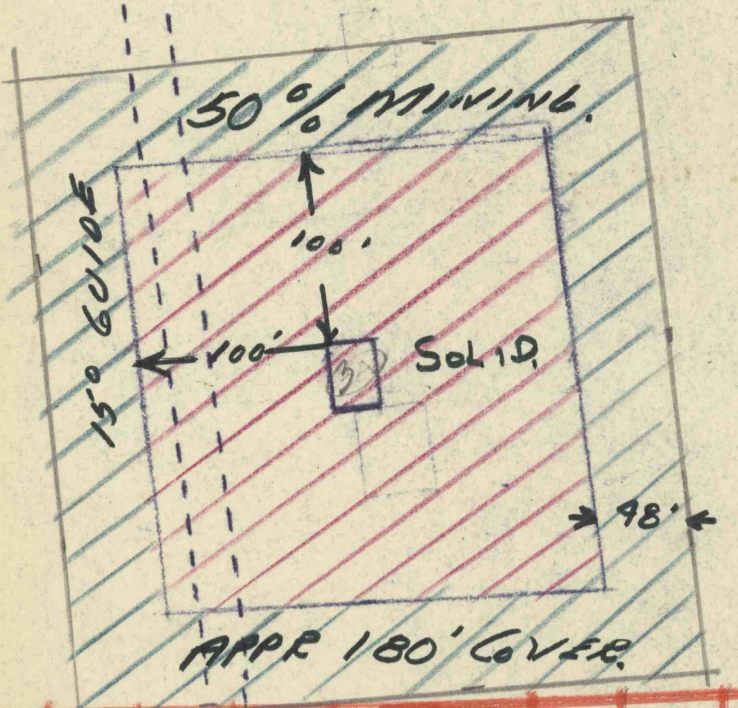


J. WRIGHT TRACK

JAS. WRIGHT TRACK

LEWIS SPICHER TRACK



D. BLOSE

J. Mc MILLEN TRACK

MAIN EAST HEADING

M. SPICHER

J. W. WRIGHT

F. BARTLEBAUGH

S. SPICHER

CHURCH PROPERTY

D. FYOCK

- SOLID COAL
 - 50% MINING
 - 6 MONTH EXTENSIONS
- 3-15-47 TO 7-15-47

DEEP MINE PROPERTY MAP
THE WILLIAM CESSNA MINE
GRANT TOWNSHIP, INDIANA COUNTY
MARCH 15, 1947 SCALE 1"=100'
DRAWN BY JOHN C. PASSMORE
SEAM OF COAL - D

J.C.P.
6-28-47