




FORMERLY
JOHN STEPP EST.
 NOW
 A.P.M.CO. FEE

"E" PRIME
 N 23.173 12
 E 24.725 43

EPP

ABANDONED
 GAS WELL
 SURF. 111.63
 A.P.M.CO. NO. C-2-B
 P.R.G.CO. NO. 414

ALLECHENY RIVER MINING CO.	
KITTANNING PA.	
CADOGAN NO. 2 MINE	
TWR	South Buffalo
CO.	Armstrong
SCALE:	1" = 100'
SURVEY DATE	6-1-69
<i>James Sprout</i>	
R. S. 8414-E	
LEGEND	
CONTEMPLATED MINING	
SUPPORT AREA	
PROTECTED STRUCTURES	
MINING COMPLETED AREA	