


HARMON Coal Corp.

HARMON Coal Corp.

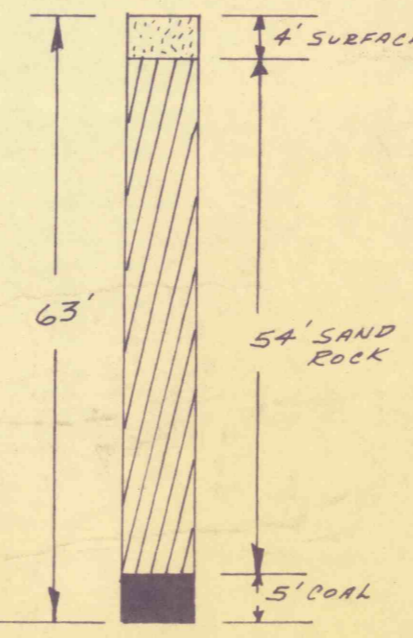
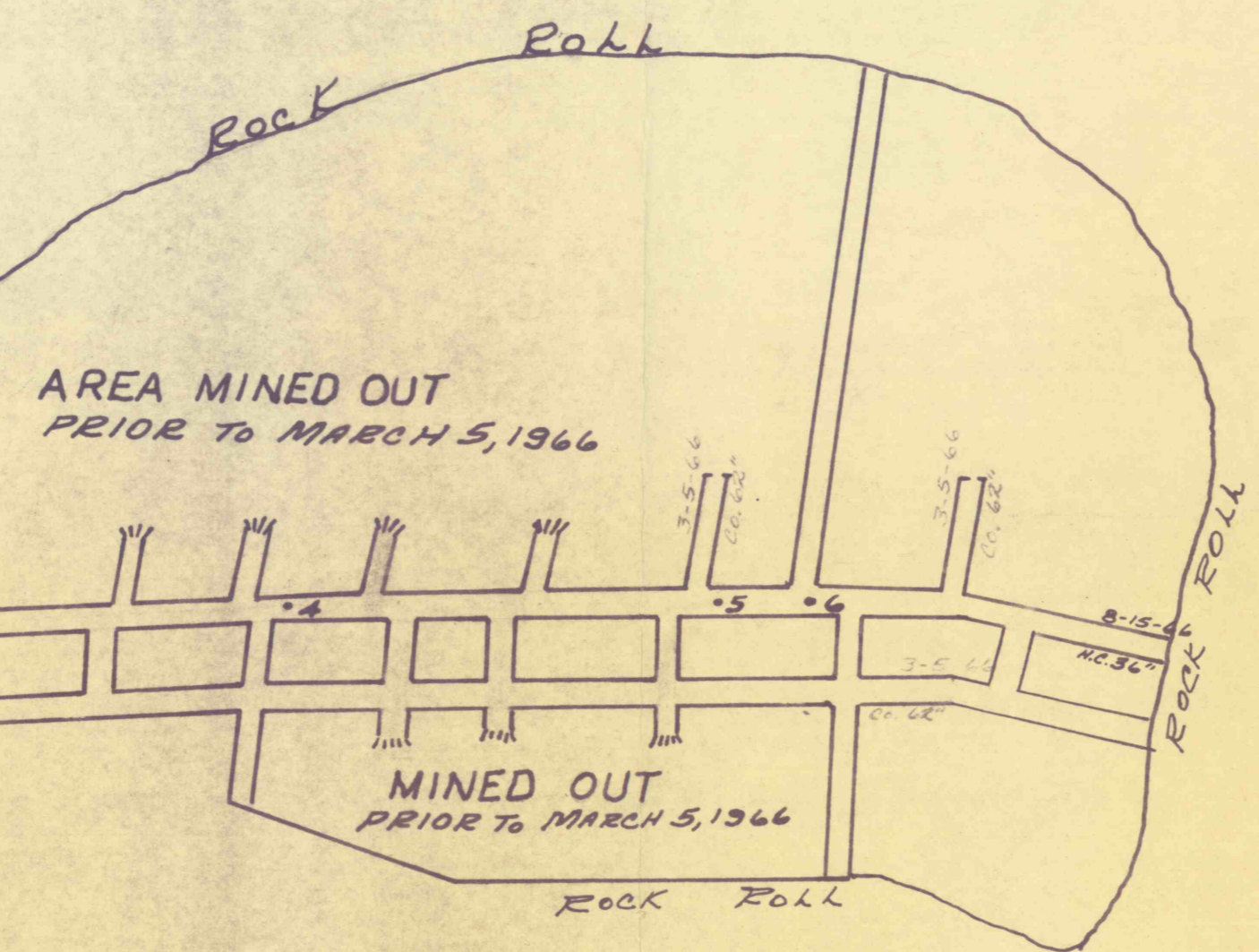


RAY KUNSEMAN

LEOLAINE KEEFER  
FITTING COAL

SETTLING POND  
DRAINAGE TO  
MAIN DRAINAGE  
SYSTEM  
BY  
DRAINAGE  
DITCH

LUCILLE STURGEON



HOWARD NEAL

Mc GREGOR COAL Co.

WILLIAM GEIST

EMERSON REICHAED

MINE MAP FOR  
HAROLD E. BROCIUS  
REDBANK TWP, ARMSTRONG COUNTY  
PENNSYLVANIA  
MARCH 5, 1966 SCALE: 1"=100'  
REV. 10-8-66

