
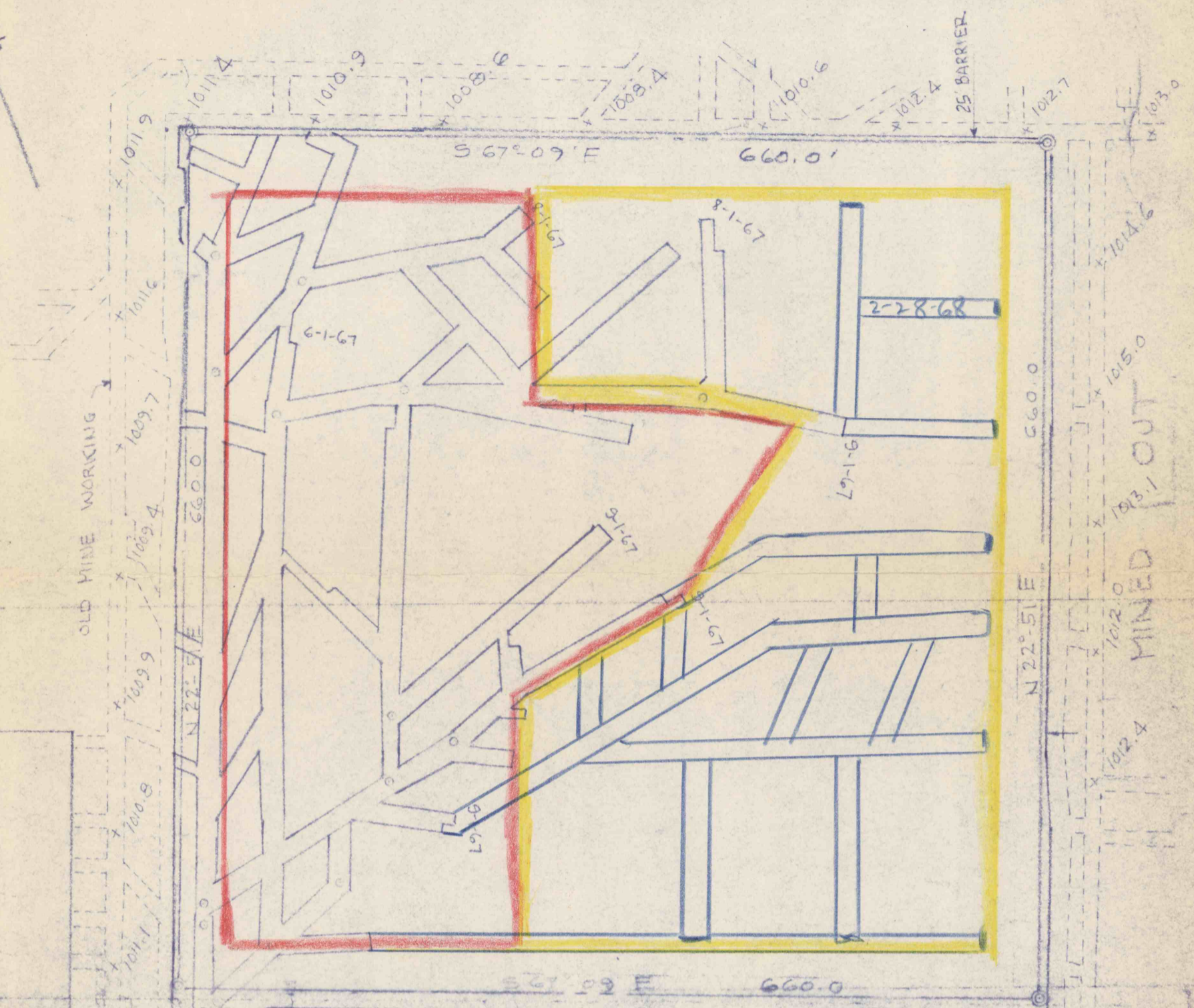


MINED OUT

MINED OUT



MINED OUT

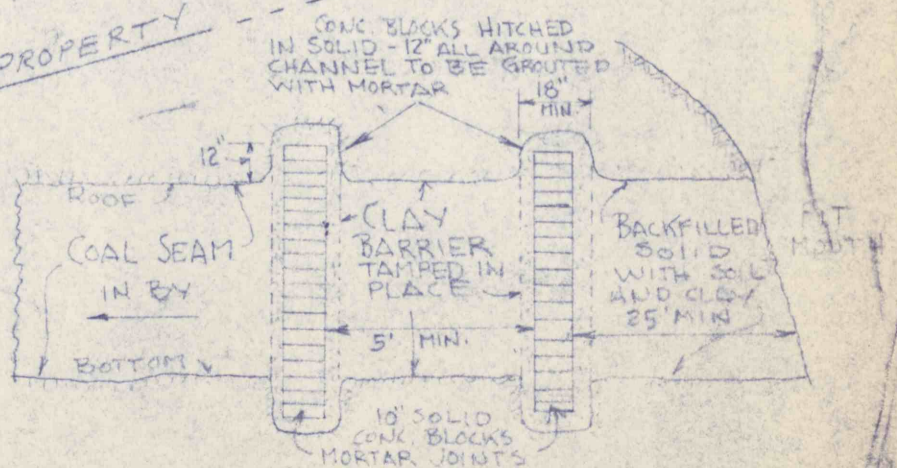
SAGER COAL CO.
BAKER MINE

SITUATE
 CHARTIERS TWP. - WASHINGTON CO. PA.
 SCALE: 1"=100' 8 SEPT 1966 REV. 10-2-67
 THOMAS SMITH, JR. - REGD. SURVEYOR 7094-E

- PERMIT AREA
- MINING COMPLETED
- 2-28-68 SURVEY DATE
- CONTEMPLATED MINING
3-1-68 TO 9-1-68

NOTE: MINE SURVEY
 MADE BY P.C.CO.

CONSOLIDATION COAL CO.
 PROPERTY LINE



PROPOSE MINE SEAL
 SECTION A-A THRU RT MOUTH

DI-C83A

OFFICE COPY

#137
6-1-99
C.C.