


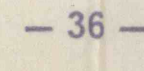



**AREA C RESERVE MAP**  
**BETHLEHEM STEEL CORPORATION**  
  
 Upper Freeport (E) Seam  
 Nanty Glo/Ehrenfeld Area  
 Cambria County, Pennsylvania  
 Scale: 1"= 1000' December, 1993

**LEGEND**

-  COAL BOUNDARY
-  SURFACE OWNED
-  SEAM THICKNESS
-  DIAMOND DRILL HOLE