







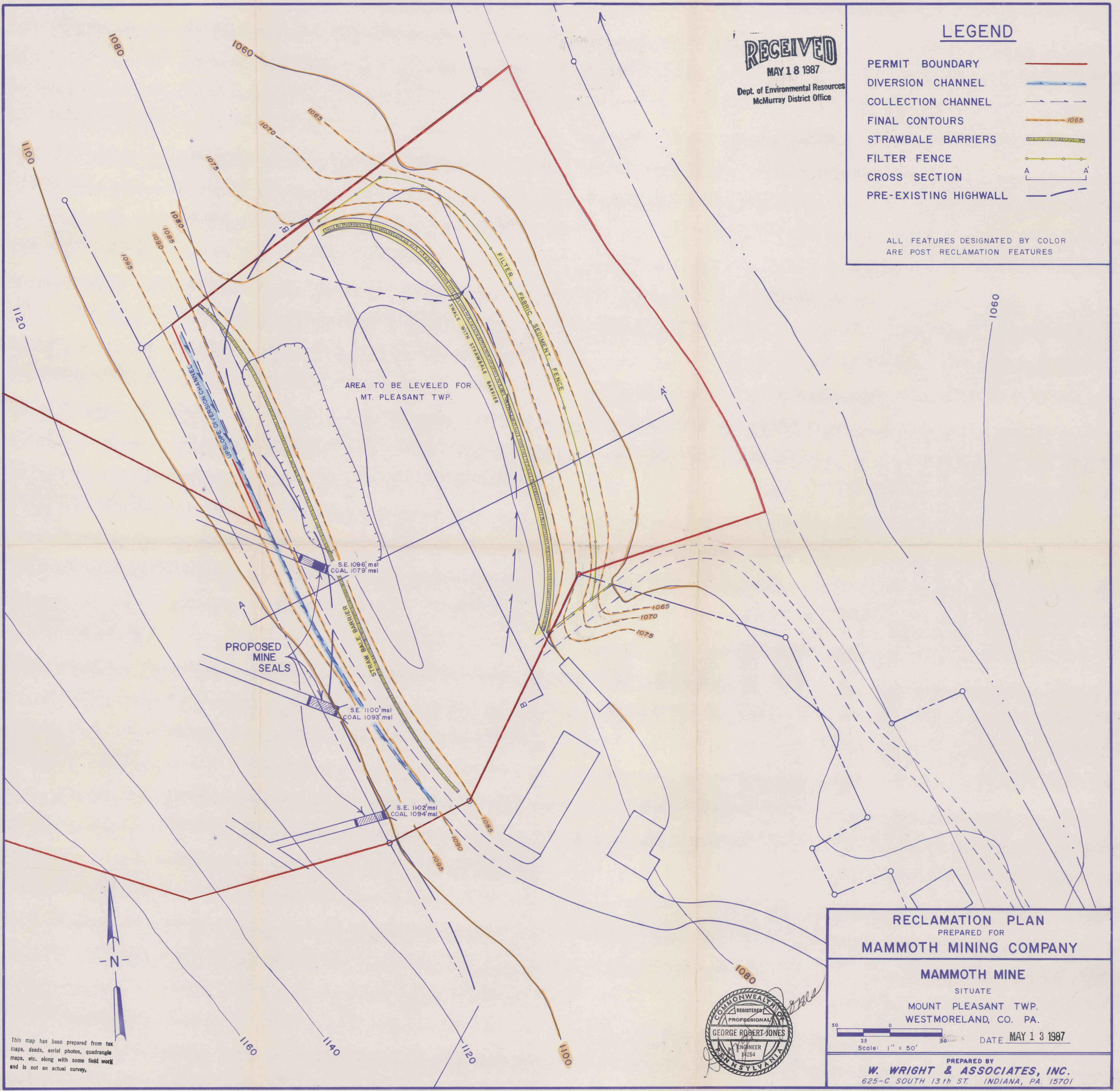


RECEIVED
 MAY 18 1987
 Dept. of Environmental Resources
 McMurray District Office


LEGEND

- PERMIT BOUNDARY 
- DIVERSION CHANNEL 
- COLLECTION CHANNEL 
- FINAL CONTOURS 
- STRAWBALE BARRIERS 
- FILTER FENCE 
- CROSS SECTION 
- PRE-EXISTING HIGHWALL 

ALL FEATURES DESIGNATED BY COLOR ARE POST RECLAMATION FEATURES



This map has been prepared from tax maps, deeds, aerial photos, quadrangle maps, etc. along with some field work and is not an actual survey.



RECLAMATION PLAN
 PREPARED FOR
MAMMOTH MINING COMPANY

MAMMOTH MINE
 SITUATE
 MOUNT PLEASANT TWP.
 WESTMORELAND, CO. PA.

DATE **MAY 13 1987**

PREPARED BY
W. WRIGHT & ASSOCIATES, INC.
 625-C SOUTH 13th ST. INDIANA, PA. 15701

