

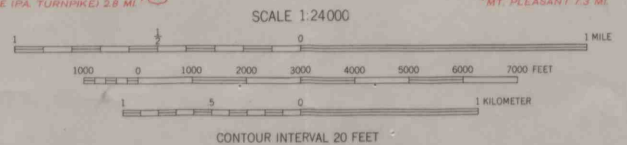


SITE OF PROPOSED DORMITORY SETON HILL COLLEGE

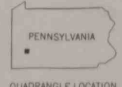

APR 3 1964

Mapped, edited, and published by the Geological Survey
Control by USGS and USC&GS
Topography from aerial photographs by multiplex methods
Aerial photographs taken 1952. Field check 1954
Polyconic projection. 1927 North American datum
10,000-foot grid based on Pennsylvania coordinate system, south zone
Red tint indicates areas in which only landmark buildings are shown
Contours in strip mine and mine dump areas compiled from 1952 photography. Broken contours in strip mine areas indicate mining since photography. All strip mines are inactive
All wells shown are active gas wells

APPROXIMATE MEAN MAGNETIC DECLINATION, 1954



CONTOUR INTERVAL 20 FEET
DATUM IS MEAN SEA LEVEL



GREENSBURG, PA.
SE.4 GREENSBURG 15 QUADRANGLE
N4015—W7930/7.5