

E1733,000  
N 462,000

N 461,000

N 460,000

N 459,000

N 458,000

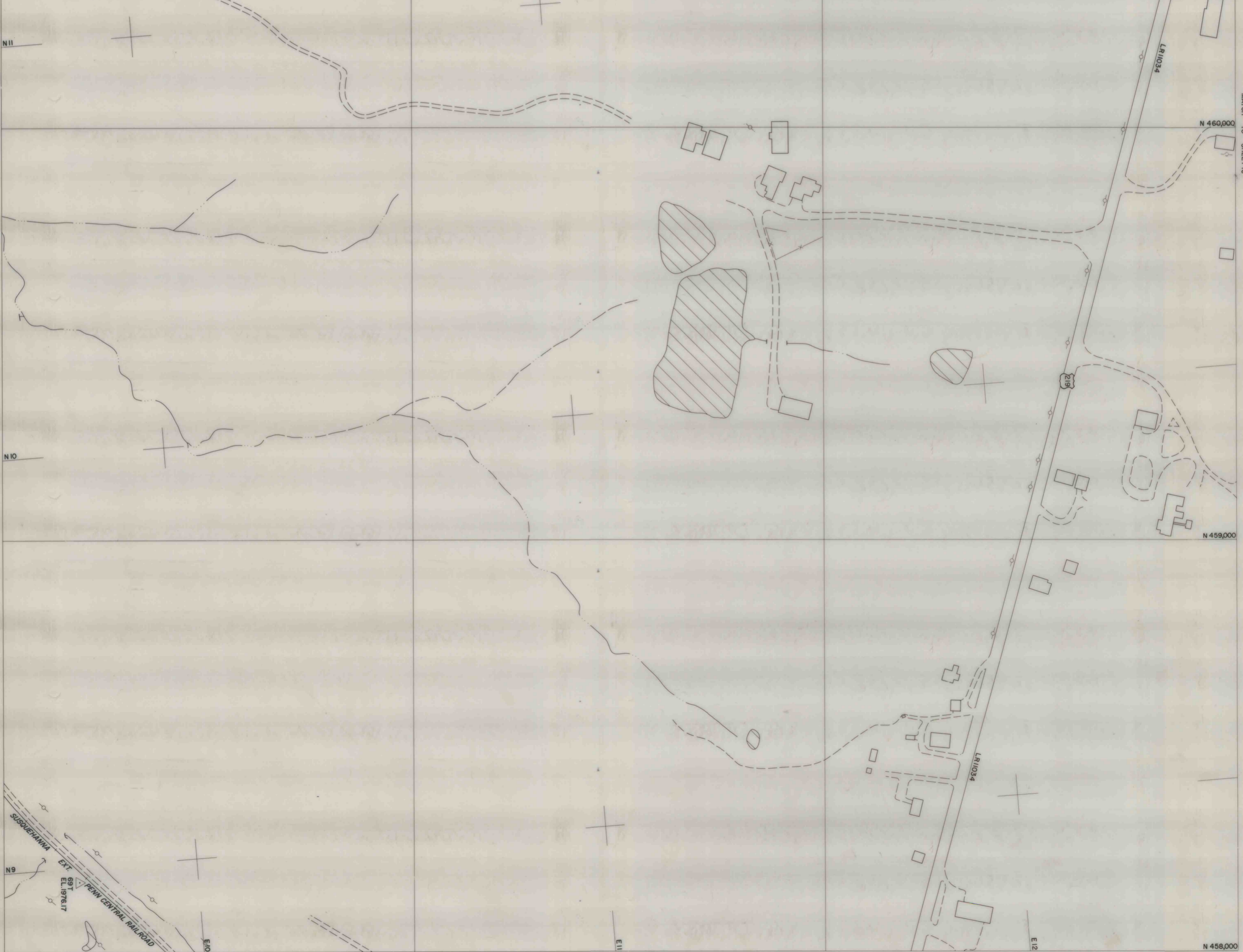
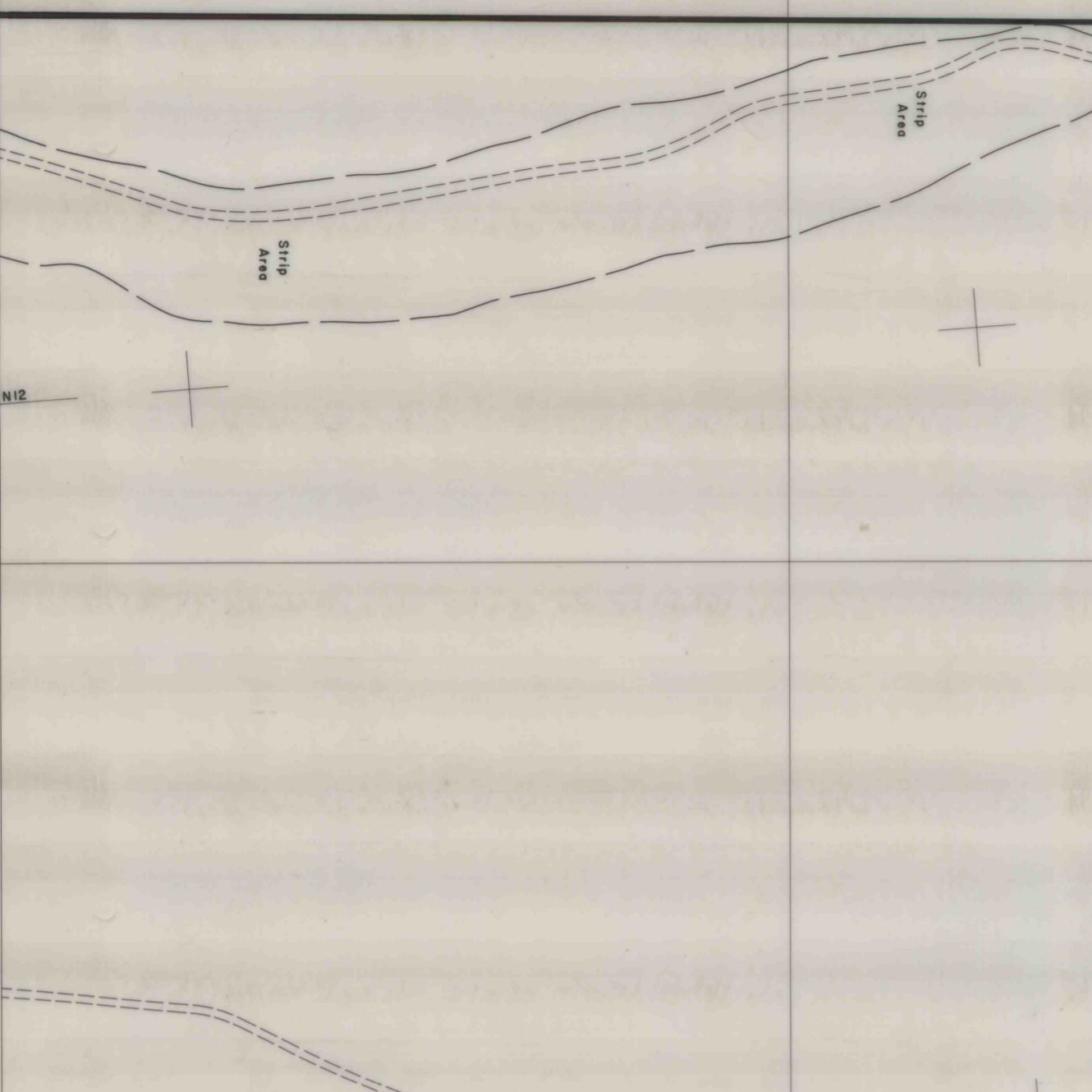
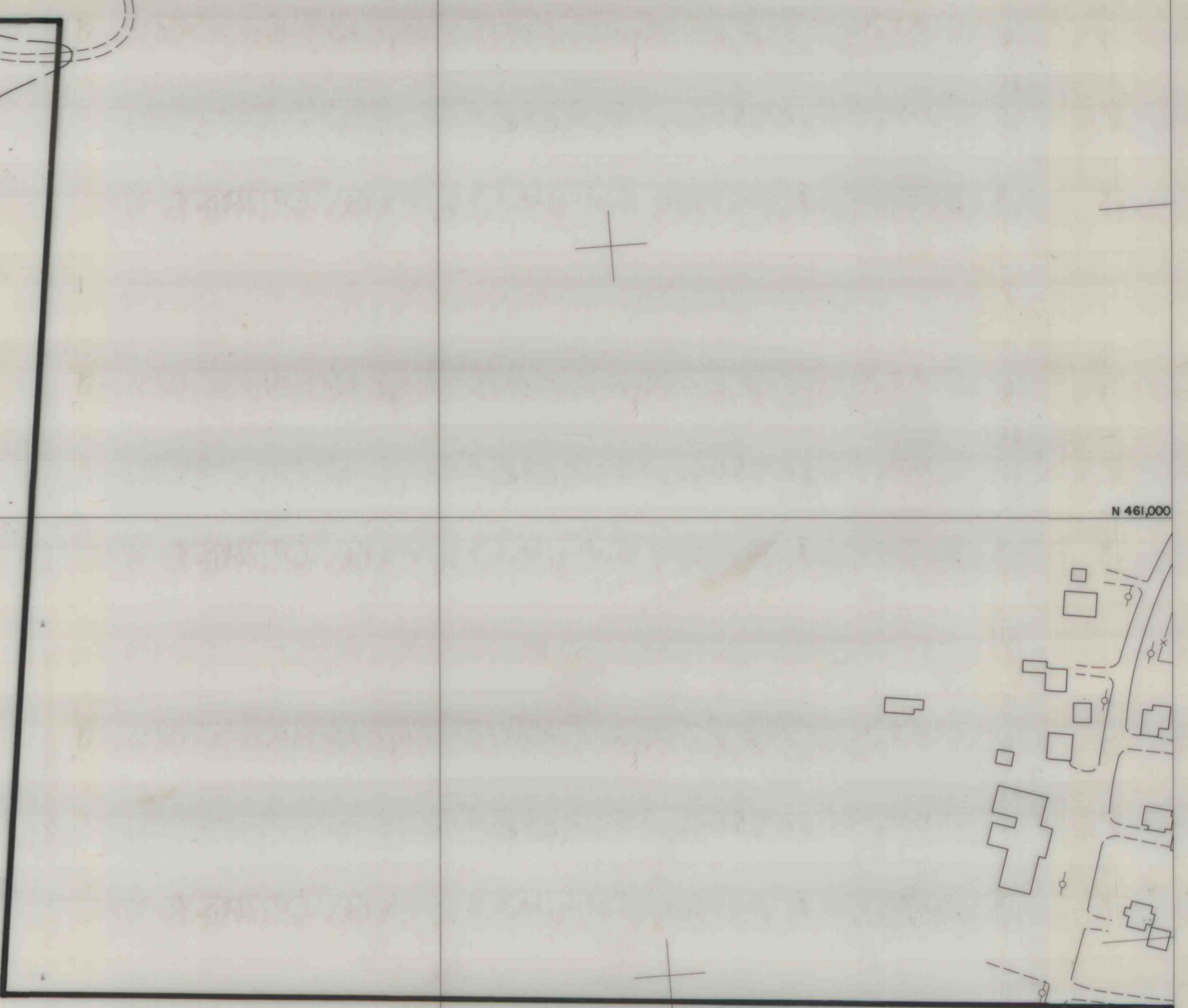
E1732,000

E1731,000

E1730,000


MATCH TO SHEET C

MATCH TO SHEET 28



Planimetry compiled from aerial photography taken May, 1975  
L. Robert Kimball, Consulting Engineers, Exton, Pennsylvania, for  
BARNES & TUCKER COMPANY

4421



BARNES & TUCKER COMPANY  
LANCASHIRE NO. 20 MINE  
EAST CARROLL TOWNSHIP, CAMBRIA COUNTY, PENNSYLVANIA  
SCALE: 1"=200'  
DATE: JULY, 1975

18