

E 1,748,000
N 446,000

N 445,000

N 444,000

N 443,000

N 442,000

02-07-110.1
ROY A. FARABAUGH

GEORGE F. SMITTBOWER
02-07-114

HARRY C. ECKENRODE
02-07-115

EDWIN A. WELAND
02-07-115.1

E. J. SMITTBOWER
02-07-121

WESTERN PENNSYLVANIA FUR FARMERS
02-07-120

CONRAIL
02-07-124

02-07-105

02-07-105.2

E 1,745,000




E 1,746,000

E 1,747,000

MATCH TO SHEET 9F

E 26

E 25



20-74-08
S. 17688.57
C. 52'

CONRAIL
PENN
CENTRAL
RAILROAD
EXT.

SUSQUEHANNA
BRANCH

CORRECTION

Preliminary compiled from aerial photography taken May, 1975
L. Robert Kincaid, Consulting Engineer, Evansburg, Pennsylvania, for
BARNES & TUCKER COMPANY
Planimetric updates from aerial photography dated March 7, 1983.

4421



BARNES & TUCKER COMPANY
LANCASTERSHIP NO. 20 MINE
EAST CARROLL, TOWNSHIP, CAMBRIA COUNTY, PENNSYLVANIA
SCALE 1"=200'
DATE JULY 1978

56