






# MAP-A

SPRINGFIELD COAL CORPN.  
No. 4 MINE PROPERTIES  
BARR TWP. CAMBRIA COUNTY

-  Denotes Chfd. Bit. Coal Corp. Lease
-  Denotes Blubaker Coal Co. Leases
-  DENOTES C.B.C. CORP. SURFACE LEASE
-  DENOTES SPRINGFIELD COAL CO. SURFACE
-  DENOTES BARRIER PILLAR TO BE LEFT INTACT OF A THICKNESS EQUIVALENT TO THAT REQUIRED UNDER THE MINING LAW

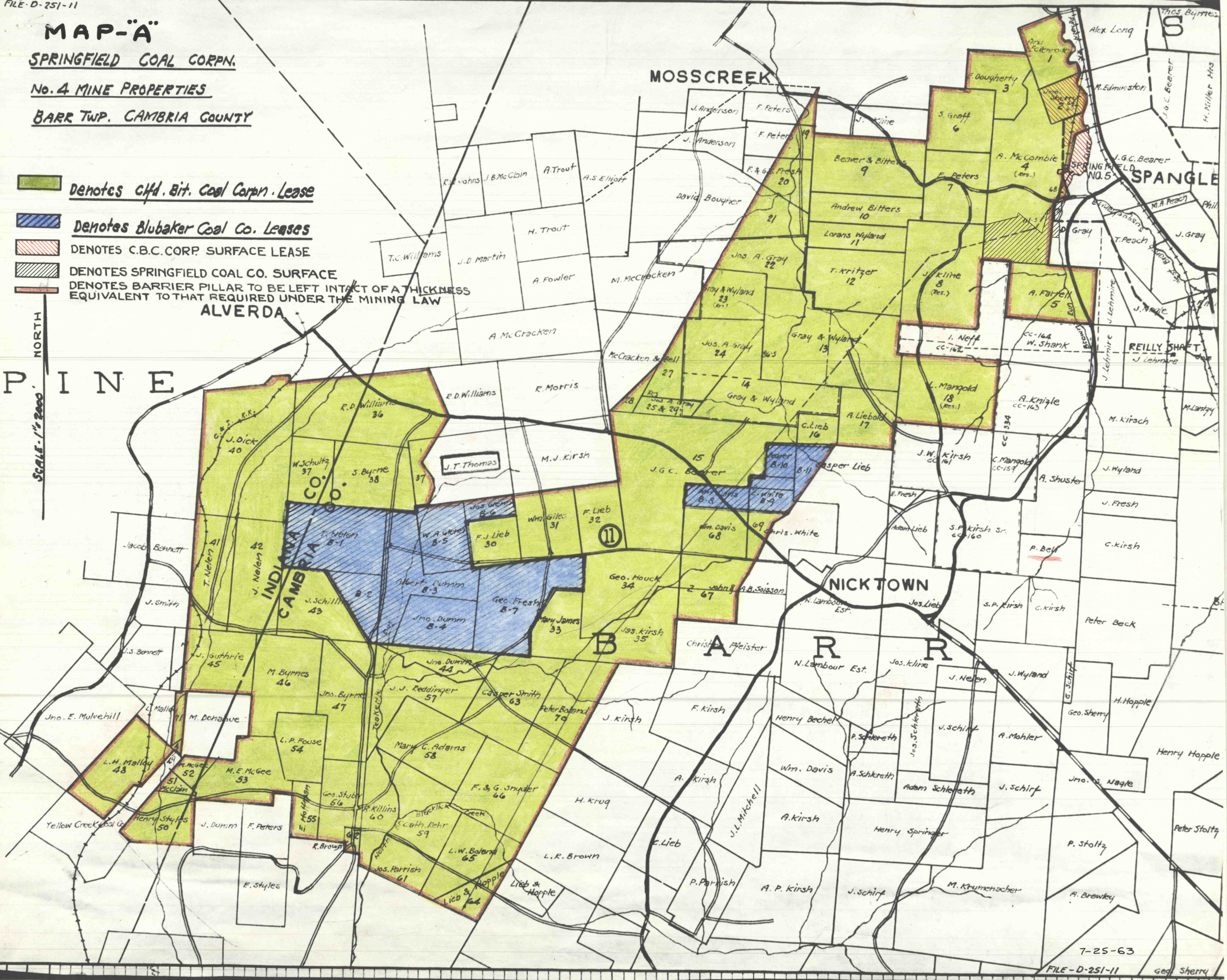
NORTH  
SCALE - 1/2" = 2000'  
PINE

ALVERDA

MOSSCREEK

SPANGLE

NICK TOWN



7-25-63

FILE-D-251-11

OFFICE COPY OF MAP TO J.D. SUTTON 7-25-63

Q-H-6