

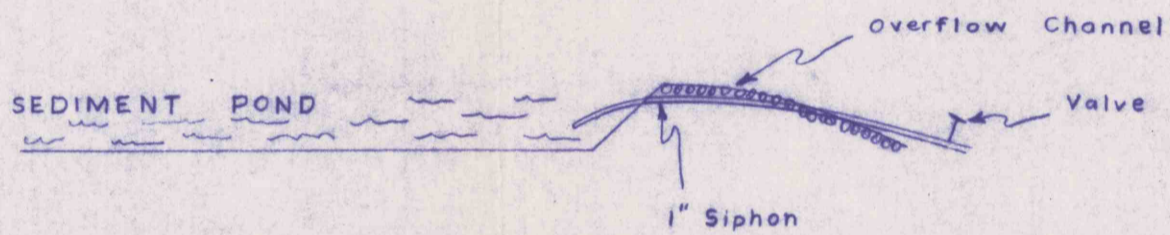
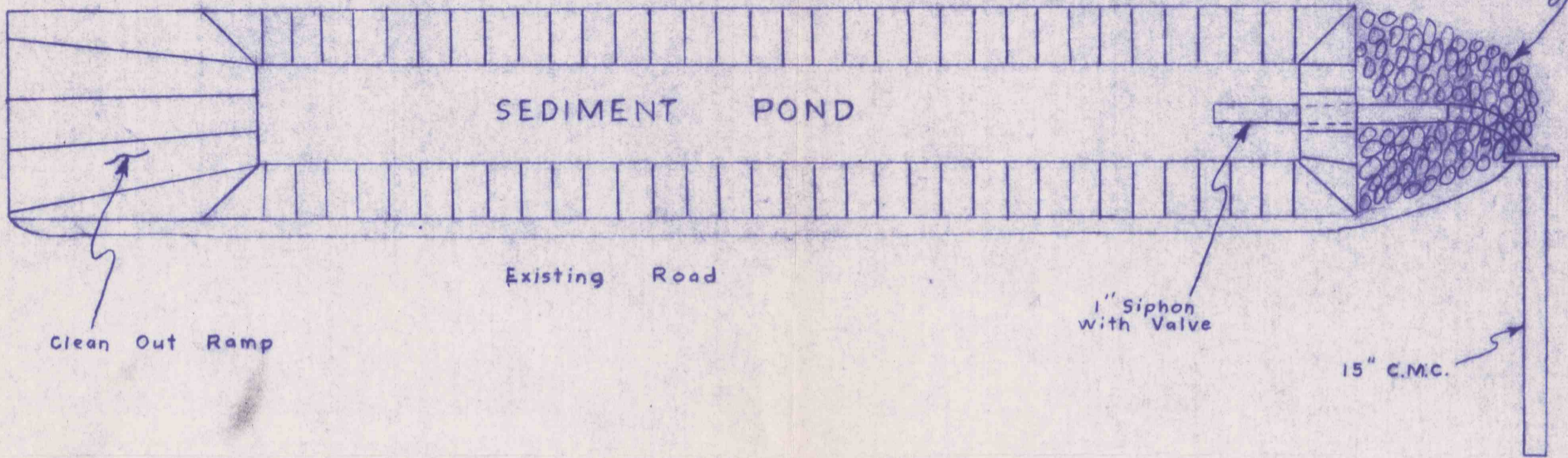
DER

1985 DEC -2 AM 11:06


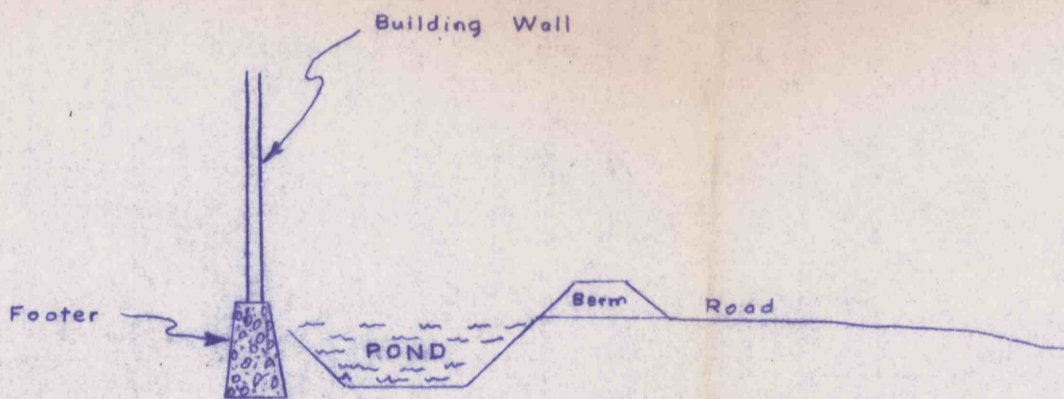
McMURRAY

OLD ABANDON
BUILDING

Stone Overflow
Channel



Depth 3.5'
 S. Slope 1:1
 L. Bottom 65'
 W. Bottom 6'



Revised Nov. 25 1985
 Scale: Horizontal 1" = 10'
 Vertical 1" = 10'

Exhibit ES - 6

Sediment Pond Plan
 For
 Eureka Coal Company
 Eureka # 35

Musser Engineering
 RD 1 Central City, Pa.
 (814) 754-8477