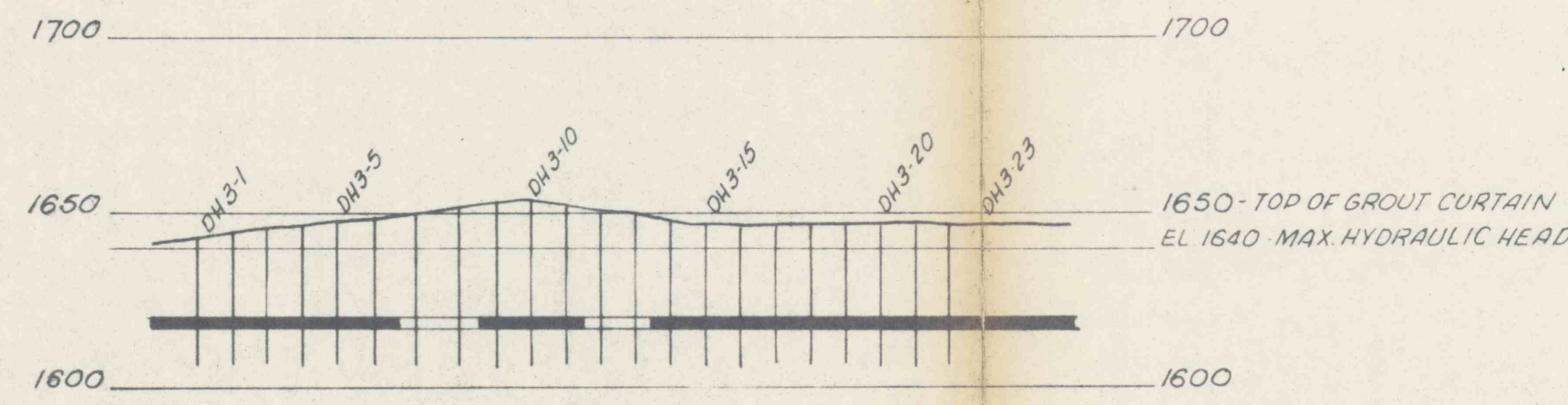
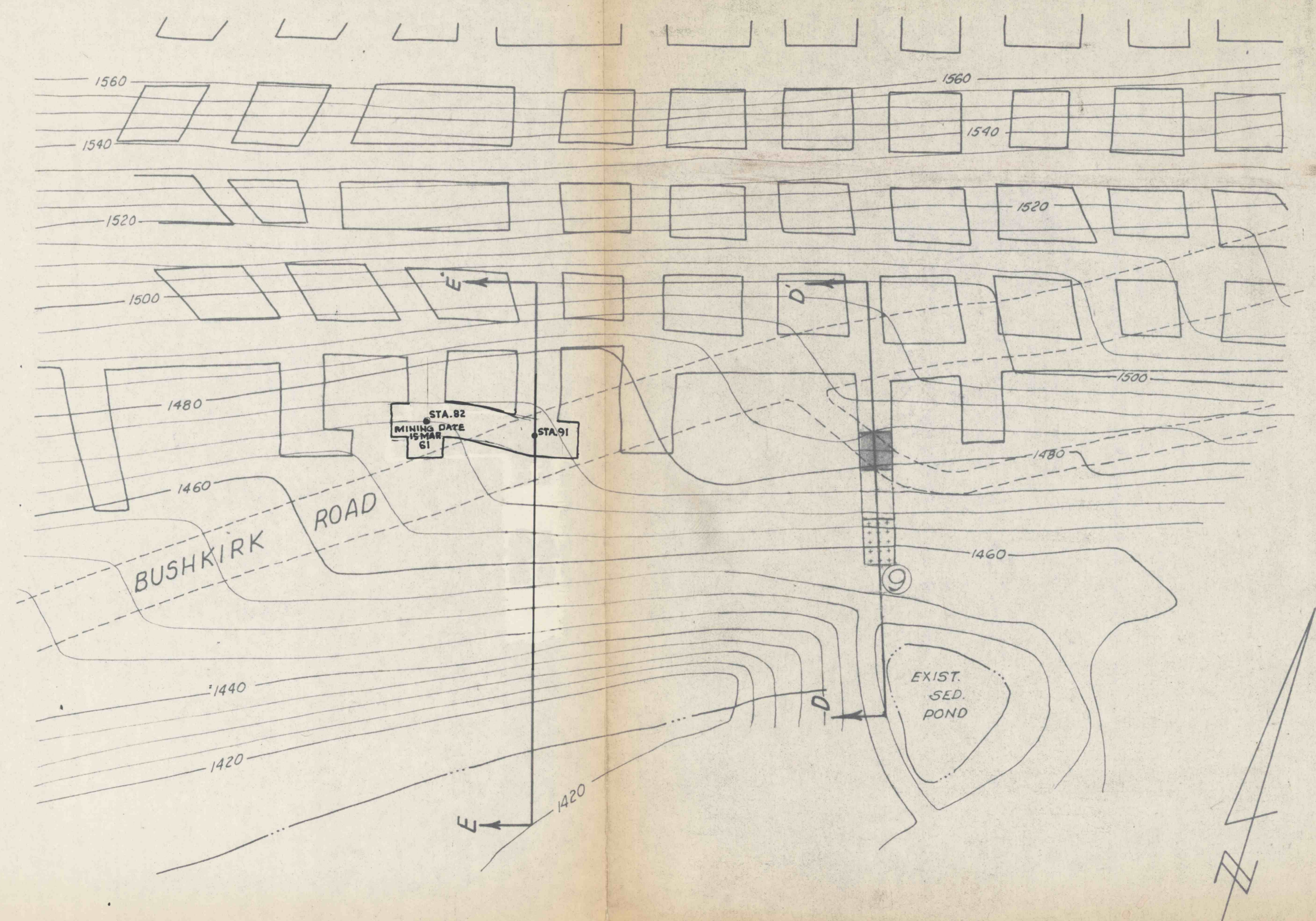


PLAN OF MINE SEAL NO 3
DEEP MINE HYDRAULIC SEAL
& PRESSURE GROUTING DRILL HOLES
SCALE: 1" = 50'

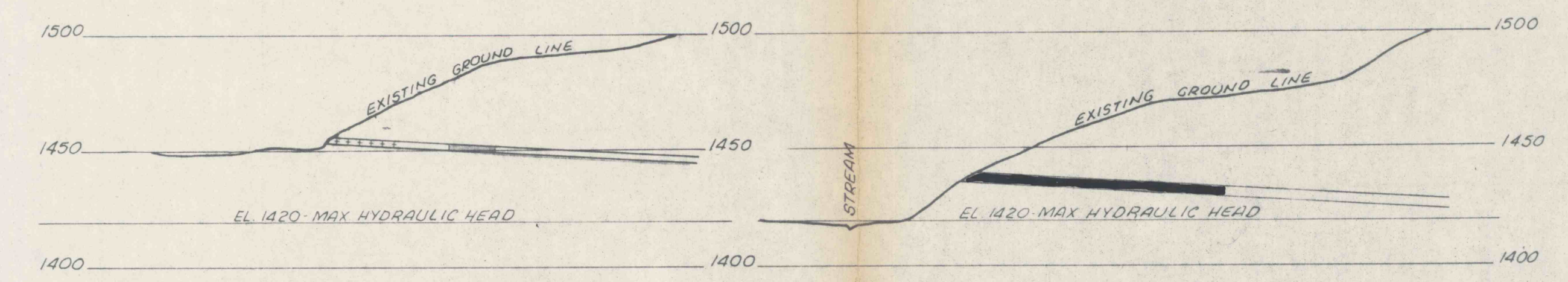


SECTION C-C'
SCALE: 1" = 50'

NOTE:
 1600 — EXISTING CONTOURS
 1600 — FINAL CONTOURS
 + SOIL SAMPLE LOCATION
 MINE SEALS
 CLAY PLUG



PLAN OF MINE SEALS NO 8 & NO 9
DEEP MINE HYDRAULIC SEALS
SCALE: 1" = 50'



SECTION D-D'
SCALE: 1" = 50'

SECTION E-E'
SCALE: 1" = 50'

REVISIONS 22 MAR. 85

MINE CLOSURE PLAN
FOR
LADY JANE COLLIERIES, INC.
MINE SEAL AREAS 3, 8 & 9
HUSTON TWP, CLEARFIELD CO., PA.

SCALE	GWIN, DOBSON & FOREMAN, INC. CONSULTING ENGINEERS ALTOONA, PENNSYLVANIA	SHEET NO. 4 of 12
-------	---	----------------------