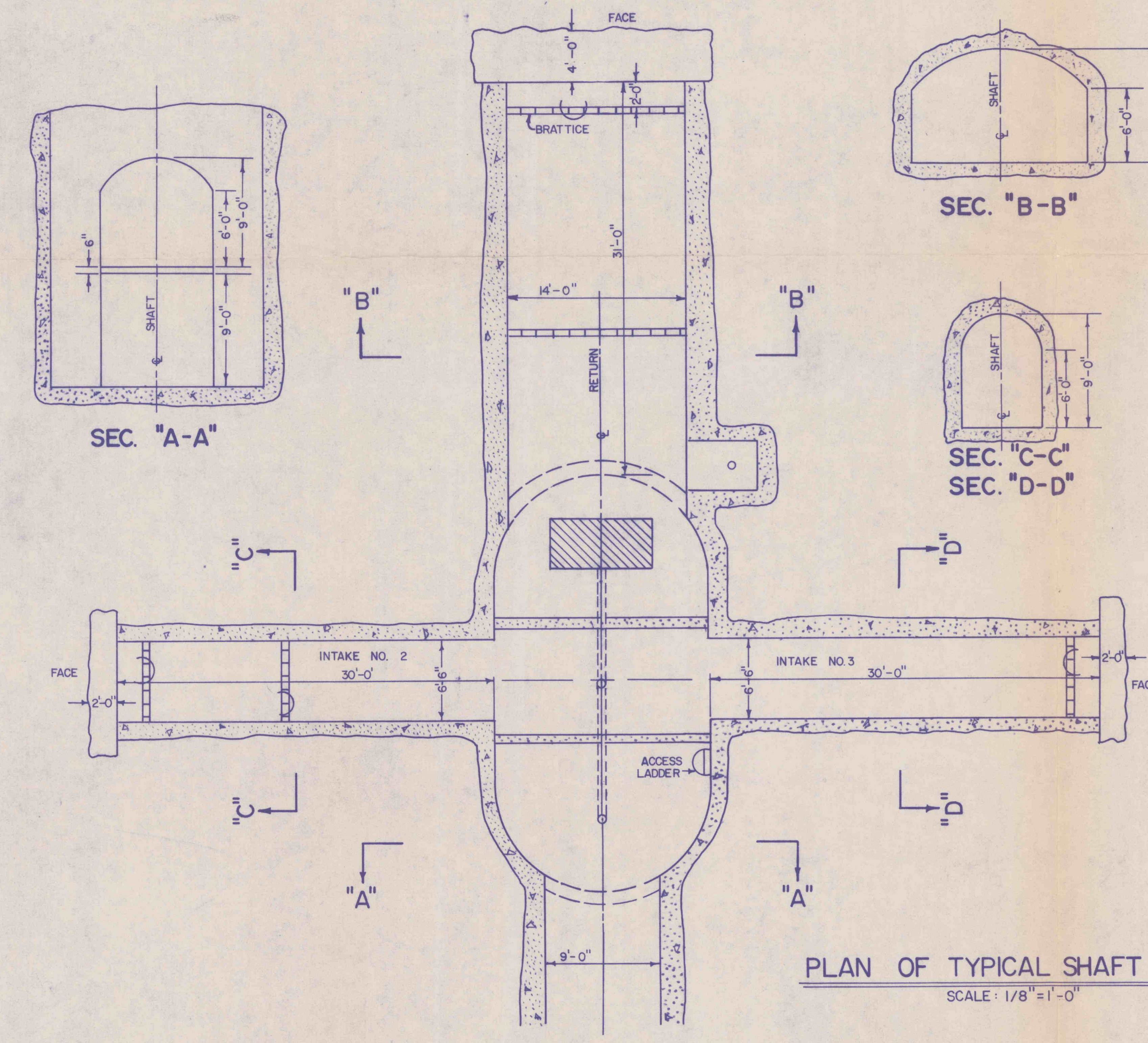

PLAN OF TYPICAL SHAFT LAYOUT

SCALE: 1/8" = 1'-0"

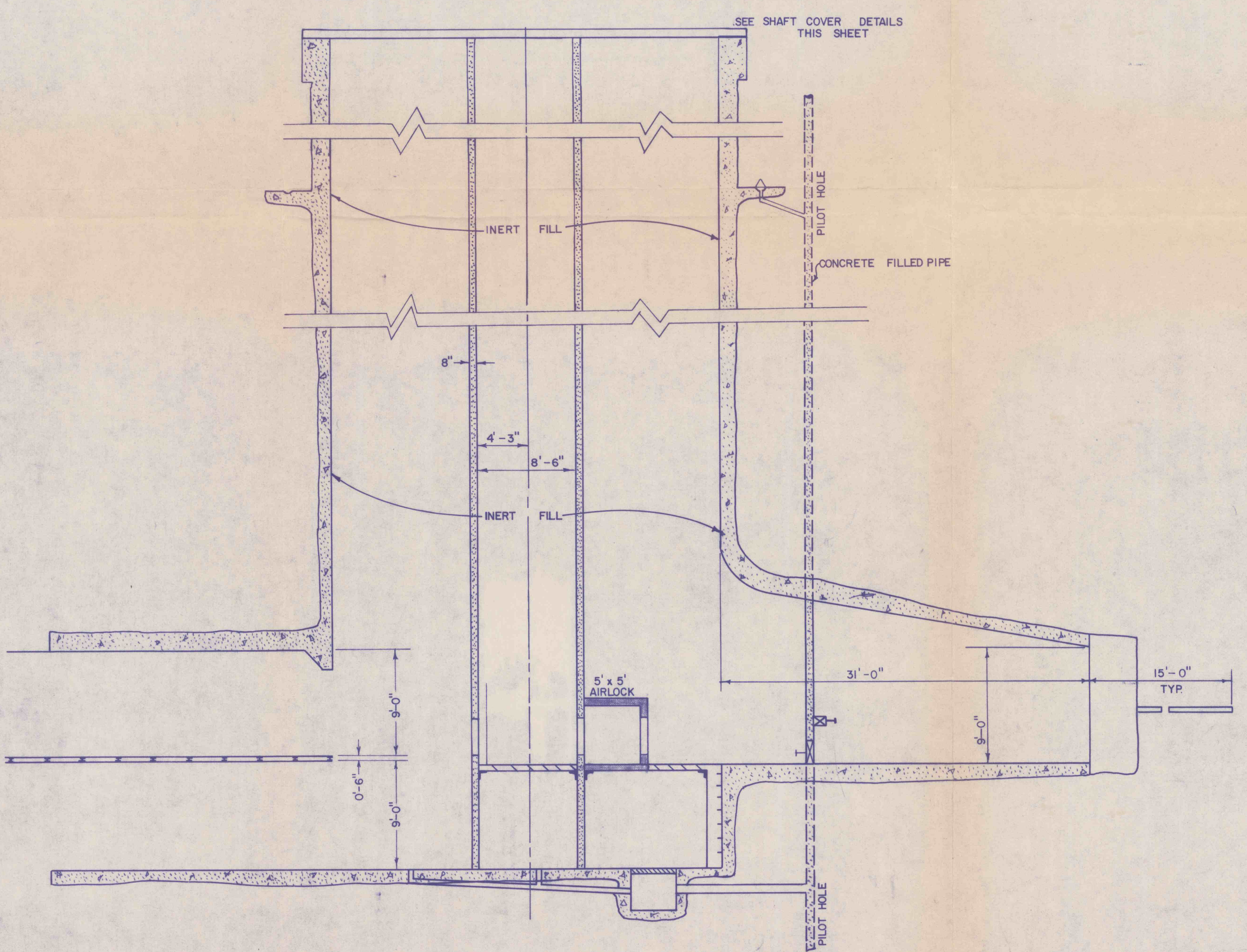

SECTION OF TYPICAL SHAFT LAYOUT

SCALE: 1/8" = 1'-0"

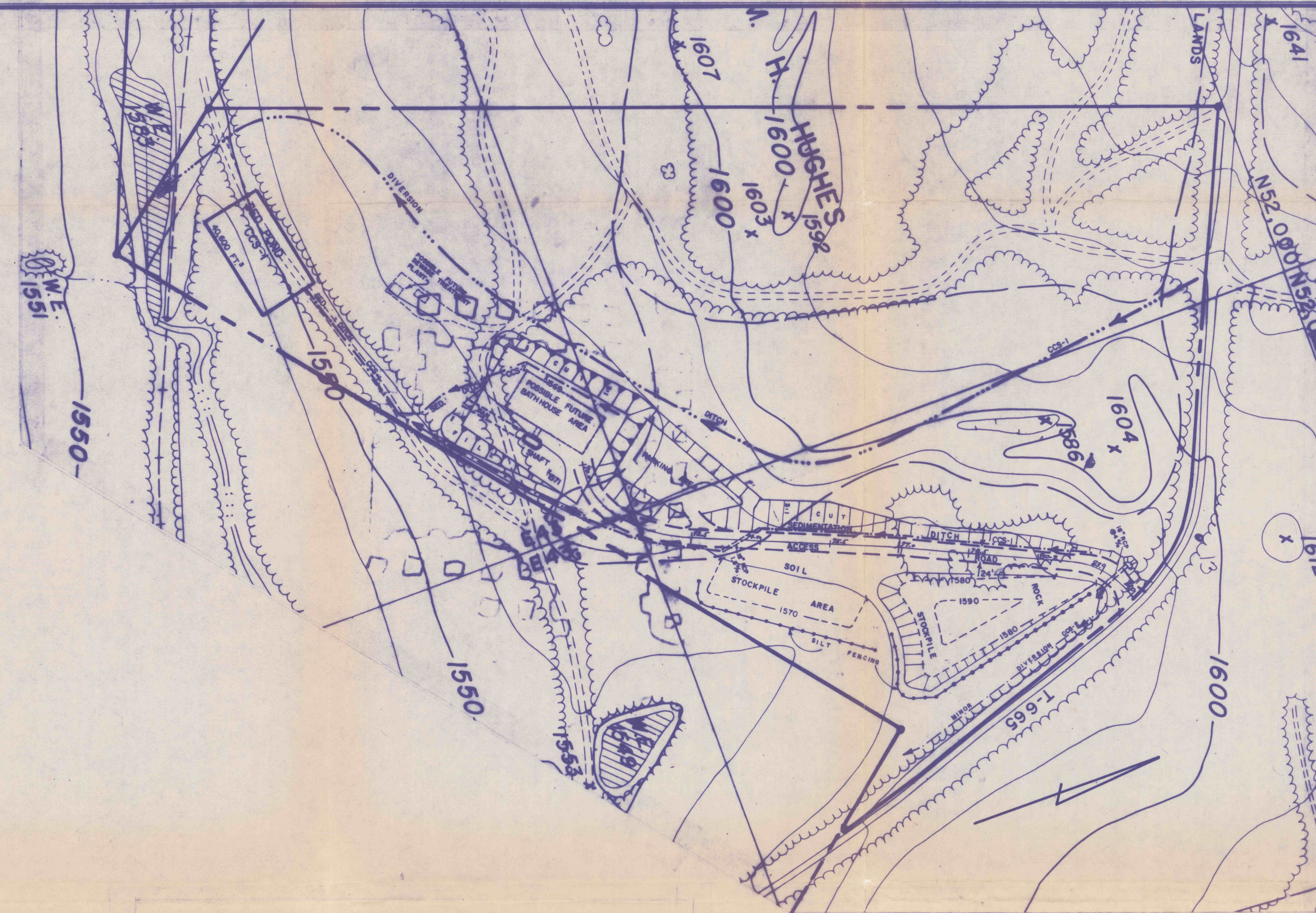

SCALE: 1" = 100'

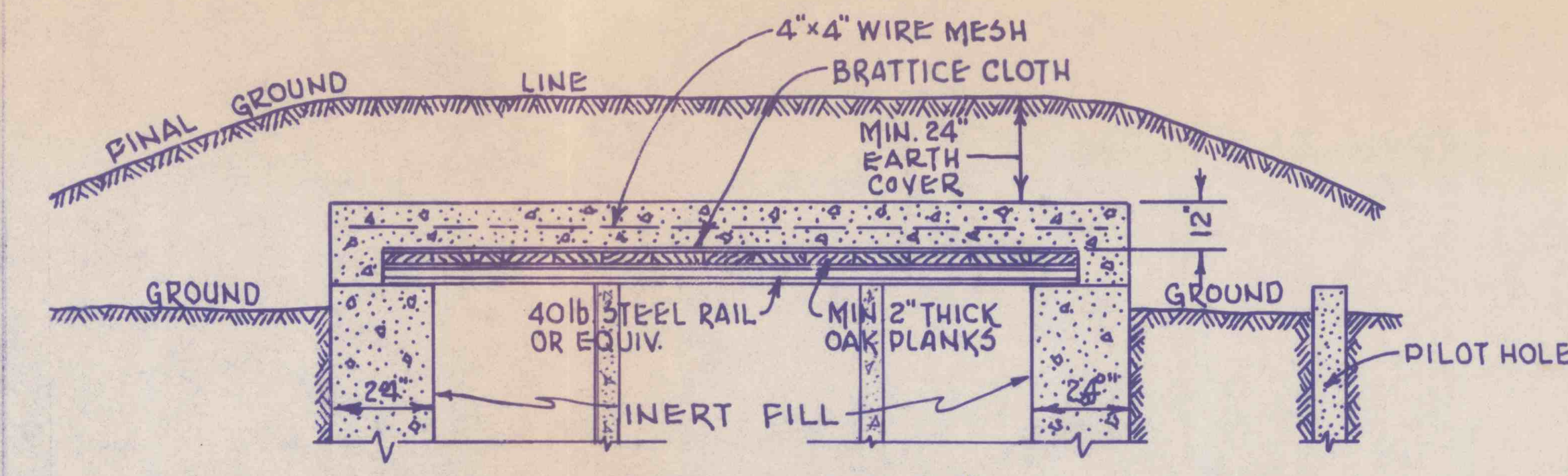

SECTION B-B'

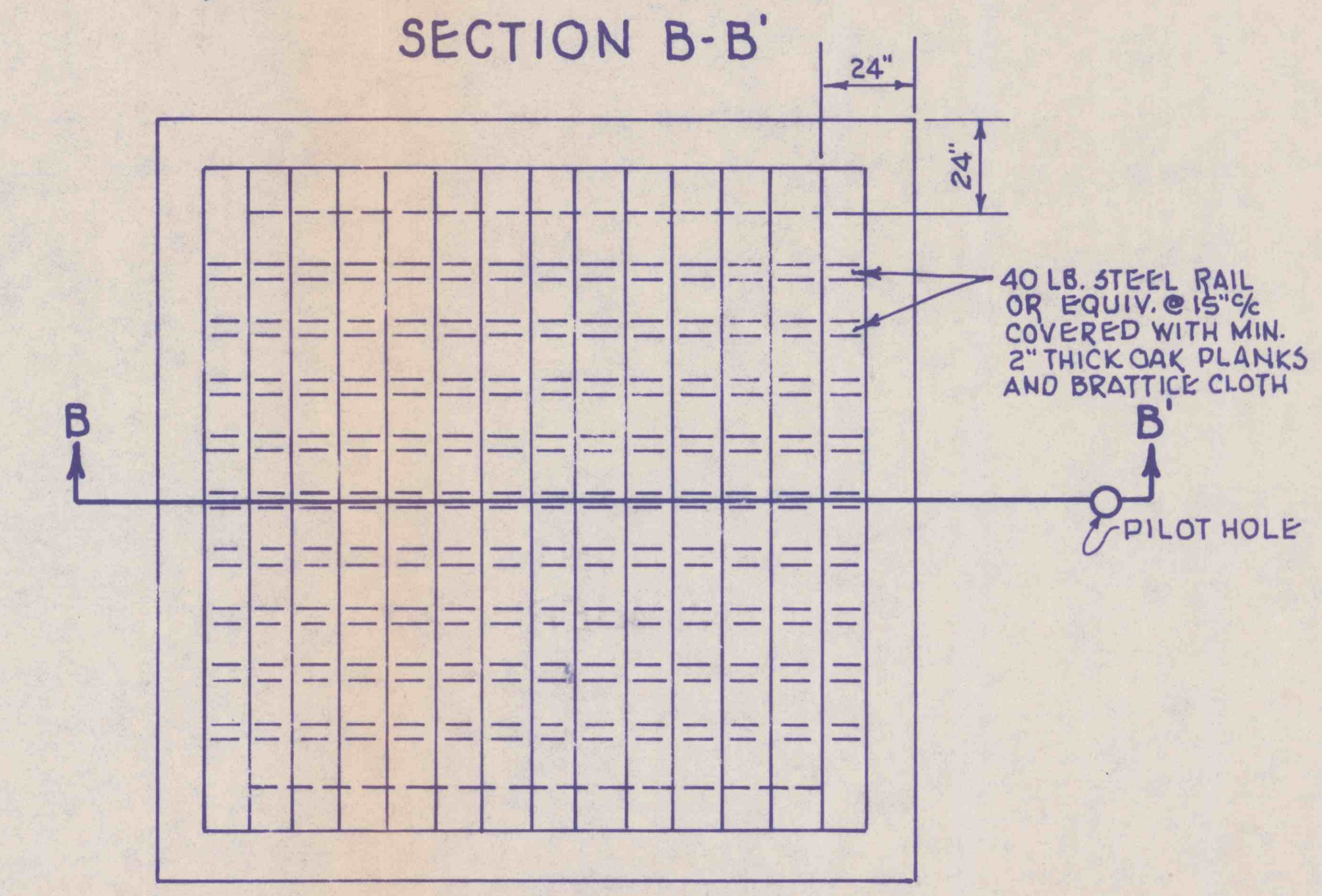

TYPICAL PLAN OF
CONCRETE SHAFT COVER

NO SCALE

RECEIVED
FEB 12 1991
Dept. of Environmental Resources
McMurray District Office

NOTE: SHAFT DETAILS ARE TYPICAL ONLY AND ARE NOT FOR CONSTRUCTION.

NUMBER 2 SHAFT		
MINE CLOSURE PLAN **RUSHTON MINING COMPANY** DECATUR TOWNSHIP, CLEARFIELD COUNTY, PENNA.		
GWIN, DOBSON & FOREMAN, INC. CONSULTING ENGINEERS ALTOONA PENNSYLVANIA		
DRAWN BY B.L.K.	DATE JANUARY 14,1986	
CHECKED BY D.R.B., J.G.F	SCALE AS NOTED	24x36 C-4

ZENITH GUIDELINE A. & B. SMITH CO., PGH., PA.

PR 8573-975
STANPAT PRODUCTS INC. PORT WASHINGTON, N.Y.