CHART SHOWING THE COMMERCIAL PRODUCING COAL COUNTIES AND THE MORE PROMINENT COAL SEAMS WORKED OR AVAILABLE, AND OTHER RELATED, GENERAL AND SCIENTIFIC INFORMATION.

COMPILED & CODIFIED FROM GOVERMENT SOURCES.
BY:- JAS. HORVATH, CONNELLSVILLE, PENNA.

DRAFTED BY:- HARRY W. MIKESELL
YEAR,-1932
HOMER CITY. PENNSYSVANIA.

ALLEGHENY COUNTY

Group	Seam	Interval	Feet	Inch	Feet	Inch
…ELA-5	WAYNESBURG	90'	0	0	3	0
	UNIONTOWN	130'	0	0	1	0
	SEWICKLEY	70'	0	0	3	5
	REDSTONE	40'	0	6	5	0
	PITTS-LOWER DIV.		3	6	9	0
		100'				
…UGH-7	LITTLE CLARKSBURG	85'	0	0	1	0
	WILLERSBURG	80'	0	0	0	6
	DUQUESNE	20'	0	0	1	6
	HARLEM	90'	0	0	2	9
	BAKERSTOWN	130'	0	0	2	8
	BRUSH CREEK	80'	0	0	2	6
	MAHONING		0	0	2	
		52'				
…ENY-7	UPPER FREEPORT	45'	2	0	10	0
	LOWER FREEPORT	50'	0	0	1	0
	U. KITTANING	40'	0	0	2	0
	M. KITTANING	40	0	0	4	0
	L. KITTANING	50'	0	0	3	0
	CLARION	35'	0	0	2	0
	BROOKVILLE		0	0	2	0
	TOTAL OF (19) BEDS					

ARMSTRONG COUNTY

Group	Seam	Interval	Feet	Inch	Feet	Inch
…ELA-3	SEWICKLEY	80'	1	0	5	0
	REDSTONE	40'	0	6	2	0
	PITTSBURGH		0	0	10	0
		490'				
…UGH-3	BAKERSTOWN	70'	0	6	4	0
	BRUSH CREEK	40'	0	0	2	6
	MAHONING		0	0	3	6
		50'				
…ENY-8	UPPER FREEPORT	35-55	2	0	7	0
	LOWER FREEPORT	40-50	2	0	6	0
	U. KITTANING	45-55	1	0	15	0
	M. KITTANING	40-80	1	0	3	0
	L. KITTANING	70-90	1	0	3	6
	CLARION	20-30	0	0	3	0
	CRAIGSVILLE	20-35	0	0	3	6
	BROOKVILLE		2	0	6	0
	TOTAL OF (14) BEDS					

BUTLER COUNTY

Group	Seam	Interval	Feet	Inch	Feet	Inch
…UGH-2	BAKERSTOWN	125	0	0	3	0
	MAHONING		0	6	2	6
		40-55				
…ENY-7	UPPER FREEPORT	50-65	0	1	3	6
	LOWER FREEPORT	40-80	0	0	3	0
	U. KITTANING	40-55	0	0	4	8
	L. KITTANING	40-60	0	0	3	6
	SCRUBGRASS	20-30	0	1	1	6
	CLARION	20-35	0	0	2	0
	BROOKVILLE		0	1	4	0
	TOTAL OF (9) BEDS					

CAMBRIA COUNTY

Group	Seam	Interval	Feet	Inch	Feet	Inch
…UGH-5	COAL	325'	1	9	0	0
	COAL	165'	0	9	0	0
	BAKERSTOWN	135'	0	6	0	0
	GALLITZIN	50'	0	6	0	0
	MAHONING		0	6	0	0
		50'				
…ENY-8	UPPER FREEPORT	40'	3	6	0	0
	LOWER FREEPORT	35'	2	6	0	0
	U. KITTANING	70'	2	6	0	0
	M. KITTANING	20'	0	6	0	0
	BENS CREEK	15'	1	0	0	0
	L. KITTANING	35'	3	6	0	0
	CLARION	25'	0	6	0	0
	BROOKVILLE		1	0	0	0
	TOTAL OF (13) BEDS					

CENTRE COUNTY

Group	Seam	Interval	Feet	Inch	Feet	Inch
…ENY-7	U. FREEPORT		2	6	5	6
	L. FREEPORT		2	0	5	0
	U. KITTANING		2	0	3	6
	M. KITTANING	400	1	0	4	0
	L. KITTANING		2	6	5	6
	CLARION		0	0	3	0
	BROOKVILLE		2	0	5	0
	TOTAL OF (7) BEDS					

CLARION COUNTY

Group	Seam	Interval	Feet	Inch	Feet	Inch
…UGH-2	BRUSH CREEK		0	0	1	0
	MAHONING		0	0	1	6
		70'				
…ENY-8	U. FREEPORT	40'	0	0	6	8
	L. FREEPORT	55'	0	0	7	0
	U. KITTANING	60'	0	0	4	0
	M. KITTANING	35'	0	0	2	6
	L. KITTANING	60'	1	0	4	6
	U. CLARION	15'	0	0	4	8
	L. CLARION	25'	2	0	7	0
	BROOKVILLE		0	0	4	6
	TOTAL OF (10) BEDS					

CLEARFIELD COUNTY

Group	Seam	Interval	Feet	Inch	Feet	Inch
…UGH-3	BAKERSTOWN	100'	THIN	THIN	THIN	THIN
	BRUSH CREEK	45'	"	"	"	"
	MAHONING					
		65'				
ALLEGHENY-6	U. FREEPORT	40'	0	0	2	6
	L. FREEPORT	60'	0	0	3	0
	U. KITTANING	55'	0	0	2	0
	M. KITTANING	45'	0	0	2	6
	L. KITTANING	90'	0	0	2	6
	BROOKVILLE		0	0	1	6
	TOTAL OF (9) BEDS					

ELK COUNTY

Group	Seam	Interval	Feet	Inch	Feet	Inch
…ENY-5	U. FREEPORT	45	0	0	6	0
	L. FREEPORT		0	0	4	6
	U. KITTANING	40'	0	9	2	8
	M. KITTANING	50'	1	10	3	0
	L. KITTANING		2	6	3	2
	TOTAL OF (5) BEDS					

GREENE COUNTY

Group	Seam	Interval	Feet	Inch	Feet	Inch
MONONGAHELA-4	WAYNESBURG	280'	4	0	8	0
	SEWICKLEY	70'	3	11	6	0
	REDSTONE	50'	0	0	1	6
	PITTSBURGH		0	3	9	0
	TOTAL OF (4) BEDS.					

FAYETTE COUNTY

Group	Seam	Interval	Feet	Inch	Feet	Inch
MONONGAHELA-5	WAYNESBURG	75'	0	0	2	3
	UNIONTOWN	160'	0	0	1	0
	SEWICKLEY	70'	0	0	2	0
	REDSTONE	70'	0	0	2	5
	PITTSBURGH		0	0	9	0
		210'				
CONEMAUGH-3	WELLERSBURG	205'	0	0	1	0
	HAGER	90'	0	0	1	6
	FARMINGTON		0	0	1	8
		70'				
ALLEGHENY-6	U. FREEPORT	80'	0	0	2	5
	L. FREEPORT	50'	0	0	1	5
	U. KITTANING	70'	0	0	1	9
	M. KITTANING	25'	0	0	0	9
	L. KITTANING	80'	0	0	2	0
	BRIE-CLARION		0	0	1	3
	TOTAL OF ([illegible]) BEDS					

HUNTINGDON COUNTY

Group	Seam	Interval	Feet	Inch	Feet	Inch
ALLEGHENY-7	U. FREEPORT	150'	0	0	4	0
	L. FREEPORT	61'	0	0	2	0
	U. KITTANING	50'	0	0	1	0
	M. KITTANING	12'	0	0	1	0
	L. KITTANING	30'	0	0	3	0
	CLARION	20'	0	0	5	0
	BROOKVILLE		0	0	1	0
	TOTAL OF (7) BEDS					

INDIANA COUNTY

Group	Seam	Interval	Feet	Inch	Feet	Inch
MONONGAHELA-3	SEWICKLEY	60	0	0	0	0
	REDSTONE	45	0	0	0	0
	PITTSBURGH		0	2	0	0
		400 70 425'				
CONEMAUGH-3	COAL	105	0	0	0	0
	COAL	60	0	0	0	0
	COAL					
		75				
ALLEGHENY-7	U. FREEPORT	50	1	0	7	0
	L. FREEPORT	80	0	0	16	0
	U. KITTANING	30	0	0	0	0
	M. KITTANING	70	0	0	0	0
	L. KITTANING	25	0	0	0	0
	CLARION	55	0	0	0	0
	BROOKVILLE		0	0	0	0
	TOTAL OF (13) BEDS					

JEFFERSON COUNTY

Group	Seam	Interval	Feet	Inch	Feet	Inch
CONEMAUGH-1	MAHONING		0	0	2	0
		25				
ALLEGHENY-7	U. FREEPORT	45	0	0	6	0
	L. FREEPORT	50	1	0	13	8
	U. KITTANING	50	0	0	4	0
	M. KITTANING	55	0	0	4	0
	L. KITTANING	60'	0	0	9	0
	CLARION	30'	0	0	1	4
	BROOKVILLE		0	0	9	0
POTTSVILLE-1	MERCER		0	0	9	0
	TOTAL OF (9) BEDS					

SOMERSET COUNTY

Group	Seam	Interval	Feet	Inch	Feet	Inch
MONONGAHELA-2	REDSTONE	25'	0	0	4	0
	PITTSBURGH		0	0	5	0
		160'				
CONEMAUGH-5	LONACONING	155'	VERY	DIRTY	4	0
	WELLERSBURG	60'	0	0	1	0
	BARTON	210'	0	0	1	6
	U. BAKERSTOWN	40'	VERY	DIRTY	2	6
	L. BAKERSTOWN		0	0	1	8
		240				
ALLEGHENY-7	U. FREEPORT	50'	0	0	3	0
	L. FREEPORT	25	0	0	2	0
	U. KITTANING	60'	0	0	3	0
	M. KITTANING	50'	VERY	DIRTY	1	0
	L. KITTANING	30'	0	0	2	4
	CLARION	15'	0	0	2	6
	BROOKVILLE		VERY	DIRTY	5	0
	TOTAL OF (14) BEDS.					

WASHINGTON COUNTY

Group	Seam	Interval	Feet	Inch	Feet	Inch
MONONGAHELA-6	WASHINGTON	0-50	2	0	9	0
	WAYNESBURG	125'	2	0	5	6
	UNIONTOWN	95'	0	0	1	3
	SEWICKLEY	60'	0	0	2	0
	REDSTONE	75	0	0	2	0
	PITTSBURGH		4	0	9	0
	TOTAL OF (6) BEDS					

REMARKS ON WASHINGTON COUNTY.
OTHER COAL BEDS IN OTHER GROUPS ARE KNOWN TO EXIST, BUT LITTLE DIFINITE INFORMATION IS AVAILABLE AT PRESENT.

WESTMORELAND COUNTY

Group	Seam	Interval	Feet	Inch	Feet	Inch
MONONGAHELA-6	WASHINGTON	120'	0	0	2	0
	WAYNESBURG	115'	0	0	10	6
	UNIONTOWN	145'	0	0	2	0
	SEWICKLEY	75'	0	0	2	0
	REDSTONE	65'	0	0	6	6
	PITTSBURGH		5	0	8	0
		280'				
CONEMAUGH-5	DUQUESNE	35'	0	0	1	2
	HARLEM	60'	0	0	4	2
	BAKERSTOWN	170'	0	0	7	4
	BRUSH CREEK	45'	0	0	1	6
	MAHONING		0	0	3	0
		55				
ALLEGHENY-7	U. FREEPORT	60'	0	0	7	2
	L. FREEPORT	50'	0	0	2	10
	U. KITTANING	40'	0	0	5	0
	M. KITTANING	40'	0	0	5	0
	L. KITTANING	60'	0	0	5	0
	CLARION	35'	0	0	3	6
	BROOKVILLE		0	0	5	0
	TOTAL OF (18) BEDS.					

SEQUENCE AND CORRELATION OF THE MORE PROMINENT AND WORKABLE BITUMINOUS BEDS OF PENNSYLVANIA.

GROUP NAME	NAME OF SEAM OR BED OF COAL.
WASHINGTON	WASHINGTON WAYNESBURG,-A
MONONGAHELA.	WAYNESBURG UNIONTOWN SEWICKLEY REDSTONE PITTSBURGH
CONEMAUGH	MORGANTOWN LITTLE PITTSBURGH FRANKLIN LONACONING HOFFMAN CLARYSVILLE WELLERSBURG BARTON DUQUESNE HARLEM BAKERSTOWN-UPPER BAKERSTOWN-LOWER BRUSH CREEK GALLITZIN MAHONING
ALLEGHENY	U. FREEPORT - E - KELLY L. FREEPORT - D - MOSHANNON - DUDLEY U. KITTANING - C - BARNETTSTOWN - SEYMOUR. M. KITTANING - C - TWIN BED - MORGAN L. KITTANING - B - BARNETT - BLOSS - MILLE SCRUBGRASS CLARION - A - FULTON BROOKVILLE - A - GORDON - BEAR CREEK.
POTTSVILLE	HOMEWOOD - TIONESTA U. MERCER - U. ALTON L. MERCER - L. ALTON QUAKERTOWN SHARON

GENERAL INFORMATION AS TO MINERAL PRODUCTION, DEPOSITS AND RESOURCES OF PENNSYLVANIA.

PENNSYLVANIA'S POSITION IS DUE MAINLY TO THE INITIATIVE AND INDUSTRY OF HER PEOPLE. SHE HAS LED IN SCIENCE, AND LETTERS, GOVERMENT AND WAR,- BUT ESPECIALLY IN MINING AND METALLURGY. IN 1830 SHE MINED 99.09% OF THE COAL, AND 50% OF THE IRON MINED IN THE UNITED STATES. EVEN 50 YEARS AGO SHE MINED 66% OF THE NATIONS COAL, THOUGH POSSESSING ONLY 3.7%. TO 1920 SHE HAD MINED [illegible] MILLION TONS, THE REST OF THE STATES 6,692 MILLION TONS. THE OIL AND GAS INDUSTRY BEGAN IN PENNSYLVANIA, WHICH FOR 30 YEARS PRODUCED MORE THAN ONE-HALF OF THE TOTAL.

IN 1929 PENNA. STILL STOOD "FIRST" (LATEST INFORMATION) IN PRODUCTION VALUE OF:- CEMENT - RAW CLAY - COKE - FERRO-ALLOYS - PIG IRON - MINERAL PAINTS AND SLATE. "SECOND" BRIQUETTES (FUEL USE) CLAY PRODUCTS - LIME - SAND AND GRAVEL - SILICA SANDSTONE., AND "THIRD" IN NATURAL GAS - SULPHURIC ACID FROM COPPER & ZINC SMELTERS.

AT PRESENT PENNSYLVANIA PRODUCES ABOUT ONE-SEVENTH (1/7) OF THE WORLDS COAL SUPPLY:- MORE PIG IRON THAN ANY OTHER STATE OR NATION. ONE-TENTH (1/10) OF THE WORLD'S SUPPLY OF CEMENT. AN ESTIMATED VALUE:- MINERAL PRODUCTION 1929 MILLIONS OF DOLLARS, PENNSYLVANIA 1,226. GREAT BRITAIN 1,156. GERMANY 1,000. AND FRANCE 800.

THE AREA, COAL BEDS, THICKNESS, AND TONNAGE MINED AND REMAINING IN THE ANTHRACITE COAL FIELD.	
NUMBER OF PRINCIPAL BEDS	16
THE MAXIMUM THICKNESS	114' FT.
THE TOTAL THICKNESS OF ALL BEDS.	143.3' FT.
ESTIMATED TONNAGE REMAINING IN MILLION, LONG TONS	16,350.0
ESTIMATED TONNAGE RECOVERED IN MILLION, LONG TONS	8,300.0
AREA OF THE PENNA. ANTH. COAL FIELDS IN SQ. MILES	484,

THE AREA, Nº COAL BEDS, PRINCIPAL BEDS, THICKNESS, AND TONNAGES IN THE BITUMINOUS COAL FIELD.	
NUMBER OF BEDS IN THE BITUMINOUS COAL FIELD	74
PRINCIPAL BEDS IN THE BITUMINOUS COAL FIELD	10
RANGE OF THICKNESS IN FEET, (AND LESS)	2'-16', FT.
AVERAGE THICKNESS IN FEET OF THE "PGH." BED.	7'
ORIGINAL ESTIMATE IN BILLION SHORT TONS.	76
MINED OUT AND LOST IN MILLION SHORT TONS.	5,800.
RECOVERABLE IN MILLION SHORT TONS.	44,700
AREA OF THE PENNA. "BIT." COAL FIELDS IN SQ. MILES	14,200

THE LARGEST BODIES OF UNMINED COAL IN BILLION SHORT-TONS, REMAINING IN THE FOLLOWING COUNTIES.	
GREENE COUNTY	6,3
WASHINGTON COUNTY	5,4
INDIANA COUNTY	4,3
SOMERSET COUNTY	3,9
CAMBRIA COUNTY	3,6
WESTMORELAND COUNTY	3,2

INCLINATION OF THE BITUMINOUS COAL BEDS ARE NEARLY FLAT LYING, APPLIES TO MOST MINES UNDER 500 FT. DEEP. THE RECOVERY AVERAGES 71.4 PER. CENT IN, 1923. THE TOTAL PRODUCTION FROM 1840 TO 1931 IS, 5,311,148,776 SHORT TONS.

INCLINATION OF THE ANTHRACITE COAL BEDS ARE VERY IRREGULAR, BY TIMES IT IS NEARLY VERTICAL, COMMONLY FOLDED LOCALLY CRUSHED AND BROKEN. THEY EXTEND TO A DEPTH OF ABOUT 2000, FT. RAISE 12 TONS OF WATER TO ONE TON OF COAL. AVERAGE RECOVERY 65.4 PER. CENT, FROM 53.8 IN SOUTHERN FIELD TO 73.7 PER CENT IN THE EASTERN MIDDLE FIELD. IN 1921 WAS FORMERLY MUCH LESS. THE TOTAL ANTHRACITE PRODUCED FROM 1807 TO 1925 3,478,458,909 SHORT TONS.

GENERAL INFORMATION PERTAINING TO PENNSYLVANIA BITUMINOUS COAL, AS TO THE CHARACTER, USES, AND AVAILABLE MARKETS.

CHARACTER:- THE BITUMINOUS COALS OF PENNSYLVANIA RANGE FROM LOW VOLATILE TO HIGH VOLATILE, BUT ARE ALL MOISTURE COALS. THE COALS ARE OF 3 TYPES:- CAKING OR COKING - NON-CAKING OR SPLINT COAL, AND CANNEL COAL. THE PERCENTAGES OF VOLATILE MATTER IN ALL KINDS CHANGE FROM LOW AT EAST TO HIGH AT THE WEST, THIS IS BELIEVED DUE TO THE PRESSURE CAUSED BY FOLDING OF THE COALS ALONG WITH OTHER ROCKS IT HAS BEEN SUBJECTED TO.

USES:- PRACTICALLY ALL OF THE COALS OF PENNA. ARE STEAM COALS, THOUGH MANY BECAUSE OF HIGH ASH ARE POOR GRADE STEAM COAL. THE COAL OF THE PITTSBURGH DISTRICT HAS LONG BEEN FAMOUS AS A STEAM COAL. ITS STRONG BLOCKY CHARACTER SERVED EXCELLENTLY IN THE FURNACES IN THE PAST, BUT WITH THE INTRODUCTION OF AUTOMATIC STOKERS, AND THE USE OF POUDERED [illegible] THESE CHARACTERS DO NOT GIVE IT THE SAME GREAT ADVANTAGE AS FORMERLY OVER THE MORE TENDER EASTERN COALS, WHICH HAVE A HIGHER HEATING VALUE, BUT UNDER PRESENT SYSTEM OF LOCOMOTIVE COMBUSTION IS NOT SUITABLE, DUE TO IT BEING SO READILY BLOWN OUT OF THE SMOKE STACK., THUS THE PITTSBURGH DISTRICT'S COAL REMAINS KING FOR LOCOMOTIVE AND SIMILAR USES.

AVAILABLE MARKETS ARE AS FOLLOWS:-
BUNKER COAL:- FOR STEAMSHIP USE VOLATILE COALS OF THE MOUNTAIN COUNTIES HAVE LONG BEEN FAVORITES, PARTLY DUE TO THE FAVORABLE FREIGHT RATES. THIS DISTRICT INCLUDES THE BROAD-TOP FIELDS, SOMERSET, CAMBRIA, CLEARFIELD AND CENTRE COUNTIES.

CONTINUED IN THE NEXT COLUMN:-

COKE AND GAS COALS:- THE MIDVOL COALS OF EASTERN FAYETTE AND WESTMORELAND COUNTIES, INDIANA AND JEFFERSON COUNTIES ARE IDEAL FOR BEE-HIVE COKE WHILE THE COALS FROM LOWER YOUGHIOGHENY VALLEY AND THE MONONGHELA RIVER AS FAR AS BROWNSVILLE HAVE LONG BEEN FAMOUS AS PITTSBURGH OR YOUGHIOGHENY GAS COAL.

CEMENT BURNING:- COAL FOR CEMENT BURNING MUST BE HIGH IN VOLATILE MATTER, AS A LONG FLAME IS NECESSARY. AS THE COAL IS PULVERIZED,- SOFT COALS EVEN OR MEDIUM ASH CONTENT MAY BE USED. NEARLY ALL OF THE VOLATILE COALS OF PENNSYLVANIA MAY SERVE FOR THIS USE.

DOMESTIC COALS:- WHILE ALL COALS MAY BE, AND ARE USED FOR DOMESTIC PURPOSES, THE TERM IS USUALLY CONFINED TO OPEN BURNING OR NON-CAKING COALS. ALL OF THE CANNEL COALS FALL IN THIS CATEGORY. OF THE LOW VOLATILE COALS THOSE FROM THE BROAD-TOP FIELDS ARE GENERALLY CREDITED AS BEING MOST EQUALLY MEETING THE COMPETITION OF ANTHRACITE FOR GENERAL HOUSEHOLD USE OR NEEDS.

POWDERED COAL:- THE GROWING USE OF COAL IN POWDERED FORM LEADS TO INCREASED INQUIRY REGARDING SUCH COAL. WHILE PRACTICALLY ALL COALS MAY BE SO USED, EXPERIENCE HAS SHOWN THAT THE BEST RESULTS ARE OBTAINED BY USING HIGH VOLATILE, LOW ASH, AND LOW MOISTURE COALS. THE TENDER COALS OF THE EASTERN COUNTIES HAVE ADVANTAGE OF COSTING LESS TO PULVERIZE, BUT LACK IN QUANTITY OF VOLATILE MATTER, UNDER PROPER CONDITIONS HIGH ASH COALS MAY BE USED IN THIS WAY.

SMITHING COAL:- THE LOW VOLATILE COALS OF SOMERSET AND CAMBRIA COUNTIES HAVE LONG BEEN FAVORITES FOR SMITHING USE. SUCH COALS SHOULD BE LOW IN SULPHUR AND HIGH IN B.T.U., CERTAIN DISTRICTS IN THE COUNTIES MENTIONED HAVE BUILT UP A WIDE SPREAD TRADE IN COALS FOR SMITHING.

POTENTIAL MARKETS:- BECAUSE OF THE HIGH GRADE AND LOW MOISTURE CONTENT AND HIGH HEATING VALUE, PENNA. BITUMINOUS COALS FIND A WIDE-SPREAD MARKET. THE COALS OF THE BROAD-TOP FIELD AND MOUNTAIN COUNTIES GO EASTWARD TO PHILADELPHIA, NEW YORK, NEW ENGLAND AND TO TIDEWATER FOR EXPORT AND BUNKER USE. SOME COALS FROM CAMBRIA AND SOMERSET COUNTIES GOES BY THE B&O, R.R. TO BALTIMORE, AND ALSO AS WELL AS FROM CLEARFIELD AND CENTRE COUNTIES TO PHILADELPHIA, BY THE P.R.R. FOR EXPORT TO HOLLAND, SWITZERLAND, PANAMA CANAL AND SOUTH AMERICA IN PARTICULAR, ALSO FOR WATER TRANSPORT TO NEW YORK AND NEW ENGLAND. THE SAME COUNTIES, AND IN ADDITION ELK, JEFFERSON INDIANA AND ARMSTRONG, SHIP BY RAIL TO NEW-YORK, NEW ENGLAND AND CANADA VIA. P.R.R., N.Y.C. B.R.&P.-R.R., ERIE AND OTHERS.
COAL FROM THE WESTERN PART OF PENNA. BY RAIL TO LAKE ERIE POINTS, THENCE BY BOAT UP THE LAKES TO CHICAGO, DULUTH, AND THE NORTHWEST, AND INTO CENTRAL AND WESTERN CANADA, OR BY BOAT DOWN THE OHIO TO OHIO AND MISSISSIPPI RIVER POINTS, AND ADJACENT TERRITORY, TO A SMALLER EXTENT PITTSBURGH COAL GOES BY RAIL TO POINTS IN OHIO AND INDIANA IN COMPETITION WITH COALS FROM THE FIELDS OF THOSE STATES. SMITHING COAL FROM SOMERSET AND CAMBRIA COUNTIES IS SHIPPED TO ALL PARTS OF THE UNITED STATES.

MINING METHODS AND TRANSPORTATION IN PENNSYLVANIA: THE METHODS OF MINING BITUMINOUS COAL IN PENNA. CANNOT BE TREATED BECAUSE THE SPACE NEEDED FOR SAME WOULD NOT BE JUSTIFIED.
THE GENERAL PLAN OF OPERATION OF MOST MINES IS ON THE ROOM AND PILLAR SYSTEM, USING DOUBLE ENTRIES FROM WHICH THE ROOMS ARE DRIVEN. IN THE EARLEY MINING, IN THE PITTSBURGH COAL BEDS THE CHECKERBOARD PLAN WAS MUCH USED, BUT THIS ENTAILED A LARGE LOSS OF COAL IN THE BLOCKS OF COAL THAT WERE LEFT STANDING.
IN RECENT YEARS THERE HAS BEEN A TENDENCY TOWARDS THE ADOPTION OF THE PANNEL, ROOM AND PILLAR METHOD, ALSO THE BLOCK SYSTEM, WHICH ADMITS OF CONCENTRATED MINING WITHIN A RELATIVELY SMALL SECTION OF THE MINE. IT IS NOT UNUSUAL TO USE FOUR, SIX OR EIGHT ENTRIES FOR THE MAIN ENTRIES OF THE DEVELOPMENT, AND THREE TO FOUR LATERAL ENTRIES FOR THE PANNEL DEVELOPMENT.

HIGH AND LOW VOLATILE CANNELS AND LOCATION:- CANNEL COALS ARE FOUND IN MANY OF THE BITUMINOUS COAL FIELDS OF PENNA. BUT IN PARTICULAR IN BEAVER, BUTLER, ARMSTRONG, INDIANA AND CLEARFIELD COUNTIES. THE CANNELS OF BEAVER AND BUTLER COUNTIES ARE TYPICAL HIGH VOLATILE CANNELS, MANY OF WHICH HAVE BEEN USED IN TIMES PAST FOR OIL DISTILLATION. THE CANNELS OF ARMSTRONG AND INDIANA COUNTIES ARE MEDIUM VOLATILE CANNELS, AND WHILE MANY IN THE PHYSICAL CHARACTER OF CANNELS HAVE NO MORE VOLATILE MATTER THAN COALS AROUND THEM. THE CANNELS OF CLEARFIELD COUNTY ARE LOW VOLATILE.

TOTAL NUMBER OF COUNTIES HAVING BITUMINOUS COAL DEPOSITS IN ALPHABET ORDER.

ALLEGHENY	FULTON
ARMSTRONG	GREENE
BEAVER	HUNTINGDON
BEDFORD	INDIANA
BLAIR	JEFFERSON
BUTLER	LAWRENCE
BRADFORD	LYCOMING
CAMBRIA	McKEAN
CAMERON	MERCER
CENTRE	POTTER
CLARION	SOMERSET
CLEARFIELD	TIOGA
CLINTON	VENANGO
CRAWFORD	WARREN
ELK	WASHINGTON
FAYETTE	WESTMORELAND
FOREST	A TOTAL OF 33 COUNTIES.

TOTAL NUMBER OF COAL SEAMS OR BEDS KNOWN AND BEING WORKED IN EACH COUNTY.

NAME OF COUNTY	NUMBER KNOWN	Nº. WORKABLE	NAME OF COUNTY	NUMBER KNOWN	Nº. WORKABLE
ALLEGHENY	30	5	CENTRE	8	5
ARMSTRONG	20	5	CLARION	12	4
BEAVER	6	6	CLEARFIELD	18	5
BEDFORD	SEVERAL		CLINTON	9	2
BLAIR	7	6	CRAWFORD	1	0
BUTLER	10	8	ELK	10	10
BRADFORD	2	2	FAYETTE	14	14
CAMBRIA	24	9	FOREST	3	0
CAMERON	4	0	FULTON	SEVERAL	

CONTINUED IN THE NEXT COLUMN:-

CONTINUED FROM THE PRECEDING COLUMN.

TOTAL NUMBER OF COAL SEAMS OR BEDS KNOWN AND BEING WORKED IN EACH COUNTY.

NAME OF COUNTY	NUMBER KNOWN	Nº. WORKABLE	NAME OF COUNTY	NUMBER KNOWN	Nº. WORKABLE
GREENE	30	8	POTTER	4	0
HUNTINGTON	9	3	SOMERSET	14	14
INDIANA	13	3	TIOGA	4	1
JEFFERSON	11	7	VENANGO	6	0
LAWRENCE	(13)-LOCALLY		WARREN	2	0
LYCOMING	6	1	WASHINGTON	30	8
McKEAN	4	0	WESTMORELAND	18	16
MERCER	5	2			

THE MORE IMPORTANT COAL BEDS IN EACH COUNTY BEING WORKED EXTENSIVELY AT PRESENT TIME.

NAME OF COUNTY	NAME OF SEAM OR BED OF COAL.
ALLEGHENY	THE PITTSBURGH SEAM IS THE MAIN COMMERCIAL SOURCE IN THIS COUNTY WITH THE U. FREEPORT IN SCATTERED LOCAL COMMUNITIES MINED.
ARMSTRONG	THE PITTS. AND L. KITTANING ARE THE TWO MAIN SOURCES OF PRODUCTION THROUGH-OUT A LARGE AREA OF THIS COUNTY, WITH OTHERS OF LOCAL VALUE.
BEAVER	THE U. FREEPORT, M., AND L. KITTANING ARE THE PRINCIPAL BEDS IN THIS COUNTY. OTHERS ARE ONLY LOCALLY.
BEDFORD	THE U. FREEPORT, L. KITTANING AND CLARION, ARE OF COMMERCIAL VALUE AND ARE BEING MINED AT THE PRESENT TIME.
BLAIR	THE U. & L. FREEPORT, L. KITTANING AND BROOKVILLE ARE OF COMMERCIAL VALUE AND ARE BEING MINED AT THE PRESENT TIME.
BRADFORD	THE L. KITTANING AND BROOKVILLE ARE OF COMMERCIAL VALUE AND ARE BEING WORKED AT THE PRESENT TIME.
BUTLER	THE U. & L. FREEPORT, U. & M. KITTANING ARE THE MOST IMPORTANT COAL BEDS, AND THEY ARE LOCALLY DEPOSITED.
CAMBRIA	THE COAL BEDS OF VALUE AND BEING MINED ARE THOSE OF THE ALLEGHENY GROUP
CAMERON	THE CLARION IS THE ONLY BED AT PRESENT OF ANY VALUE, AND MINED.
CENTRE	THE PRINCIPAL COAL BED IS THE LOWER KITTANING AND IS BEING WORKED AT THE PRESENT EXTENSIVELY.
CLARION	THE L. KITTANING AND CLARION ARE THE PRINCIPAL BEDS IN THIS COUNTY AND ARE WORKED EXTENSIVELY.
CLEARFIELD	THE L. FREEPORT AND KITTANING BEDS ARE THE MOST IMPORTANT AT THE PRESENT TIME.
CLINTON	THE VARIOUS COAL BEDS ARE OF COMMERCIAL VALUE ONLY LOCALLY.
CRAWFORD	THE COUNTY HAS LITTLE OR NO COAL OF COMMERCIAL VALUE, OTHER THAN FOR LOCAL DOMESTIC USE.
ELK	THE L. KITTANING HAS BEEN THE MOST EXTENSELY BED, HOWEVER THE FREEPORT, U. AND M. KITTANING AS WELL AS THE CLARION ARE ALL COMMERCIALLY VALUABLE LOCALLY.
FAYETTE	THE PITTSBURGH IS THE MOST EXTENSIVELY MINED, FOLLOWED BY THE SEWICKLEY BED. MANY OF THE OTHERS HAVE GREAT FUTURE VALUE, BUT ARE NOT MINED AT PRESENT DUE TO THE LARGE AVAILABLE AREA OF THE PITTS. AND SEWICKLEY.
FOREST	ONLY THE CLARION BED IN THIS COUNTY HAS ANY VALUE FROM A COMMERCIAL STANDPOINT.
FULTON	THE L. FREEPORT, L. KITTANING AND CLARION BEDS ARE MINED LOCALLY.
GREENE	THE PITTSBURGH BED IS THE MOST EXTENSIVELY WORKED, PERHAPS DUE TO THE LARGE AREA AVAILABLE WITH OTHERS WORKED LOCALLY, BUT NOT EXTENSIVELY.
HUNTINGDON	THE L. FREEPORT, L. KITTANING AND CLARION ARE COMMERCIALLY VALUABLE AND ARE BEING MINED.
INDIANA	THE MAIN BED IS THE U. FREEPORT AND LITTLE MINING HAS BEEN DONE ON OTHER SEAMS EXCEPTING LOCALLY WHERE THEY OUT-CROP AND THE SMALL AVAILABLE AREA OF THE PITTSBURGH SEAM.
JEFFERSON	THE L. FREEPORT IS THE PRINCIPAL SEAM, WITH OTHERS HAVING VALUE ONLY LOCALLY.
McKEAN	THE COAL IS APPARENTLY OF LITTLE VALUE OTHER THAN LOCALLY.
MERCER	THE CLARION, BROOKVILLE & SHARON BEDS ARE BEING MINED EXTENSIVELY IN PARTS OF COUNTY WHERE AVAILABLE.
POTTER	LITTLE OR NO COAL OF VALUE IS MINABLE IN THIS COUNTY.
SOMERSET	THE U. & L. BAKERSTOWN, L. FREEPORT U. & L. KITTANING. BEDS ARE THE MORE IMPORTANT ONES, WITH OTHERS OF VALUE LOCALLY.
TIOGA	NO BED OF IMPORTANCE IS AVAILABLE IN THIS COUNTY FOR LARGE COMMERCIAL PURPOSES OR PRODUCTION.
VENANGO	NO BED OF GREAT VALUE IS AVAILABLE IN THIS COUNTY, THE PRINCIPAL THOUGH IS THE CLARION.
WARREN	THE SHARON BED HAS FURNISHED MUCH COAL, BUT FOR LOCAL USE ONLY.
WASHINGTON	THE PITTSBURGH SEAM IS ABUNDANT IN THIS COUNTY AND FOR THAT REASON IS MINED MOSTLY, WITH OTHER SEAMS MINED LOCALLY. THESE HAVE GREAT FUTURE VALUE.
WESTMORELAND	THE PITTSBURGH SEAM IS MOST EXTENSIVELY DUE TO IT BEING AVAILABLE IN SUCH A LARGE AREA, WITH THE FREEPORT, SEWICKLEY, AND OTHERS MINED RATHER EXTENSIVELY LOCALLY, HOWEVER THESE BEDS HAVE GREAT FUTURE VALUE.

BITUMINOUS COAL RESERVES OF PENNSYLVANIA.

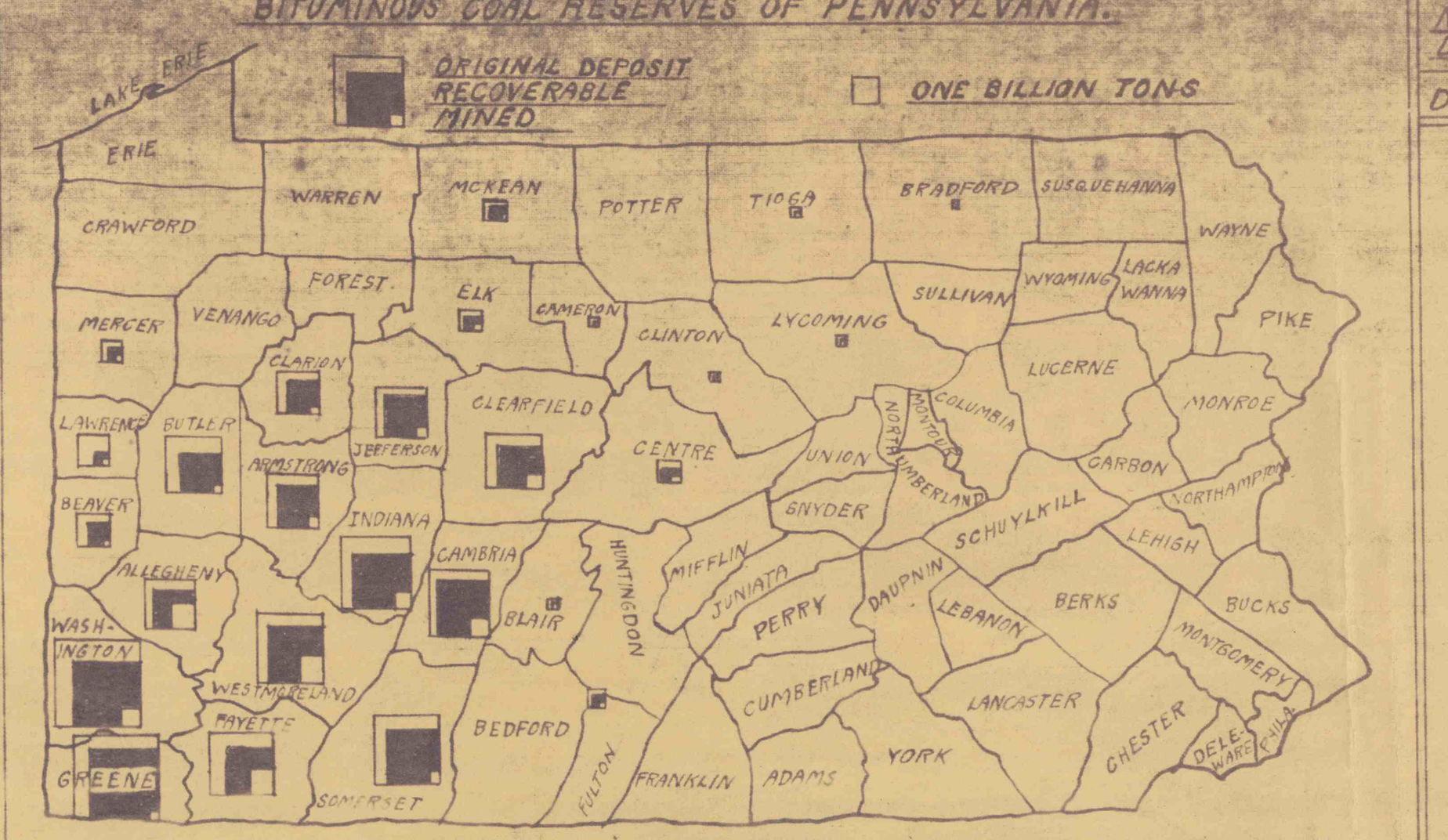

Time of Day when Accidents Happen.

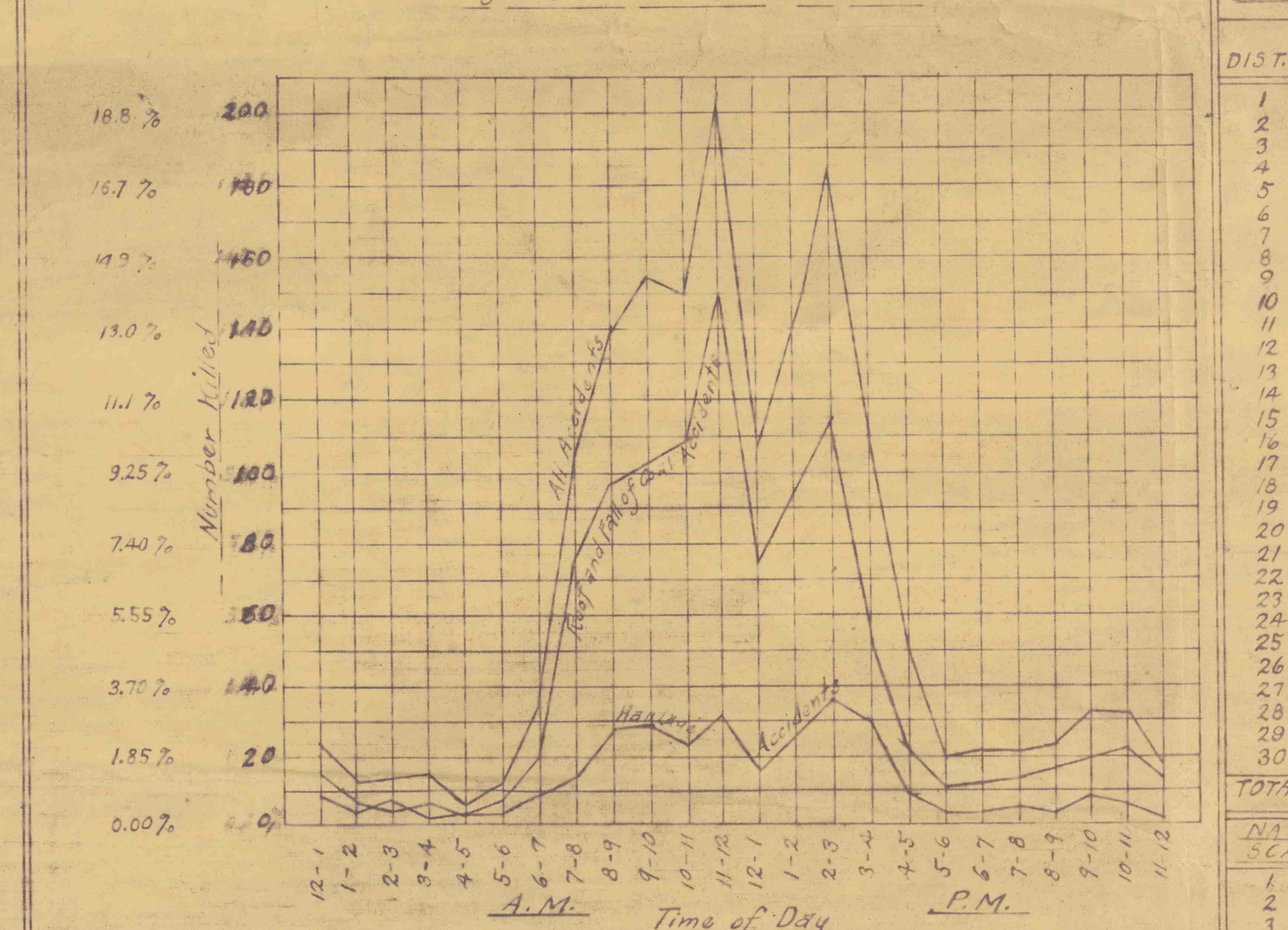

PRODUCTION AND VALUE OF BITUMINOUS COAL IN PENNSYLVANIA 1840 TO 1931

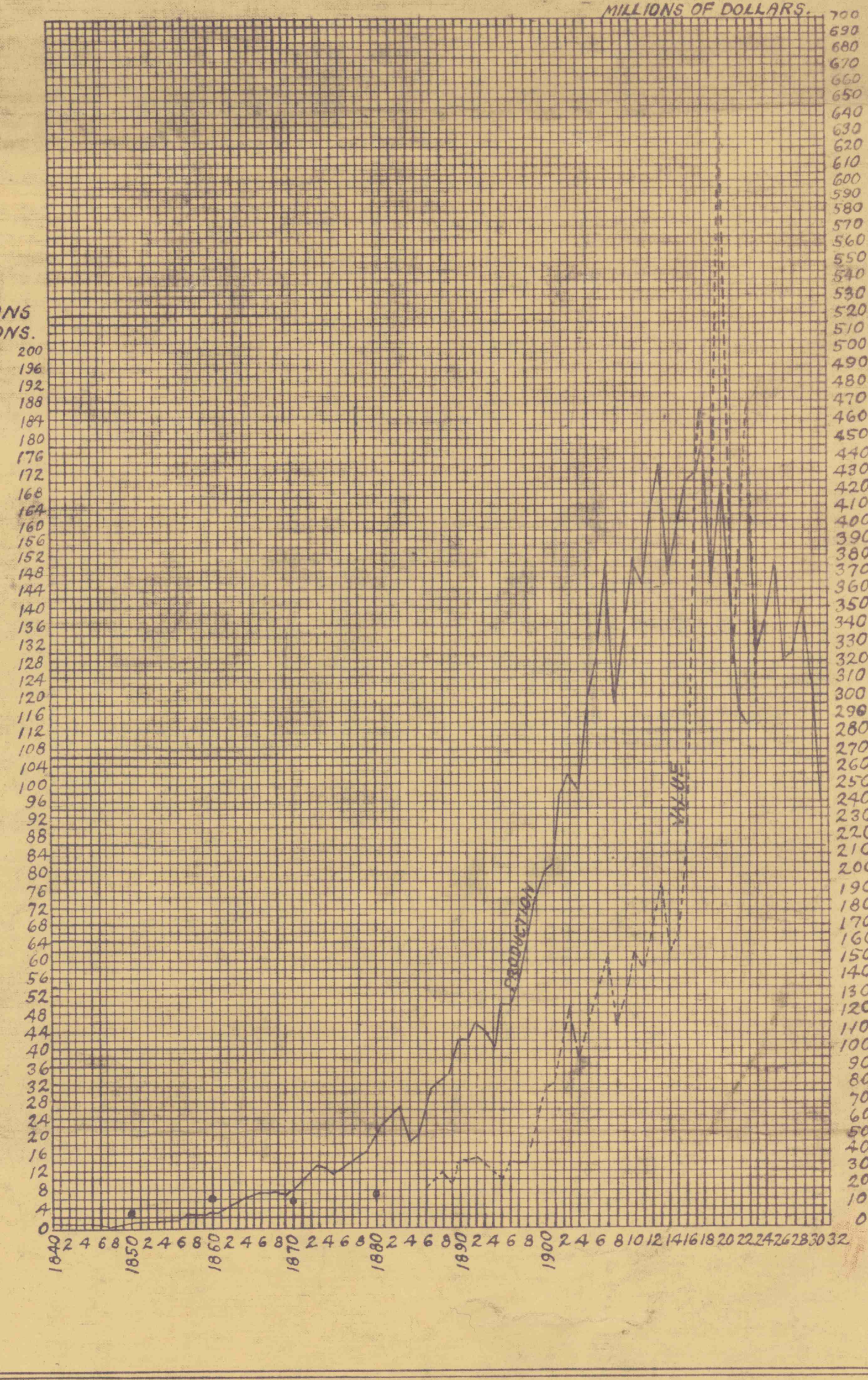

NAME, LOCATION & OWNERSHIP OF THE LARGEST PRODUCING MINE IN EACH DISTRICT FOR THE YEAR OF 1930

DIST.	NAME OF OWNER	NAME OF MINE	COUNTY	TONS PRODUCED	Nº. EMP.	FATAL
1	PITTS. COAL CO.	MOUNTOUR Nº. 10	ALLEGHENY	1,450,646	1,413	2
2	H.C. FRICK COAL CO.	STANDARD SHAFT	WESTMORELAND	912,753	832	1
3	SHARON	BUHL Nº. 5	LAWRENCE	163,244	244	0
4	SHAWMUT MNG. CO.	SHAWMUT Nº. 5	ELK.	170,026	232	0
5	SOUTH UNION, C. CO.	SOUTH UNION	FAYETTE	639,022	321	0
6	BETH. MINES CORP.	MINE Nº. 72	CAMBRIA	518,159	517	0
7	PITTS. COAL CO	MOUNTOUR Nº. 9	WASHINGTON	558,002	761	3
8	HALE COAL CO.	BARKWOOD SHAFT	CLEARFIELD	190,416	413	0
9	H.C. FRICK COAL CO.	MAXWELL	FAYETTE	1,054,430	741	3
10	HEISLEY COAL CO.	HEISLEY Nº. 3	CAMBRIA	694,415	580	1
11	JAMISON C.&C. CO.	JAMISON Nº. 20	WESTMORELAND	525,815	266	0
12	R.&P. COAL. CO.	HALVETIA	CLEARFIELD	622,632	693	2
13	BUCKEYE COAL CO.	NEMOCOLIN	GREENE	1,414,000	1,074	2
14	FORD COLLRIES CO.	BERRY	ALLEGHENY	702,575	484	1
15	EBENSBERG COAL CO.	EBENSBERG Nº. 1	CAMBRIA	962,606	764	0
16	H.C. FRICK COAL CO.	FILBERT Nº. 1 & 2	FAYETTE	1,354,961	931	1
17	PGH. TER. COAL CORP.	TERMINAL Nº. 8	ALLEGHENY	977,659	879	1
18	CAMB. SMOKLESS, C. CO.	CAMB. SMKLSS. Nº. 1	CAMBRIA	373,356	360	0
19	WEST-MLD. COAL CO.	McCULLOUGH	WESTMORELAND	457,816	381	2
20	HILLMAN COAL CO.	JEROME	SOMERSET	732,258	863	1
21	VESTA COAL CO.	VESTA Nº. 4	WASHINGTON	1,782,821	1,556	9
22	PITTS. COAL CO.	WARDEN	ALLEGHENY	1,655,842	1,311	3
23	H.C. FRICK COAL CO.	FOOTEDALE	FAYETTE	1,429,951	708	1
24	BER-WHITE COAL CO.	EUREKA	SOMERSET	392,742	597	1
25	R.&P. COAL CO.	ERNEST Nº. 3	INDIANA	690,982	594	0
26	NAT. MINING CO.	NATIONAL Nº. 3	WASHINGTON	1,067,628	769	2
27	H.C. FRICK COAL CO.	COLONIAL	FAYETTE	1,344,555	830	0
28	HELV. C. MINING CO.	YATESBORO Nº. 5	ARMSTRONG	353,903	417	3
29	CONS. C. MINING CO.	HARMAR	ALLEGHENY	600,853	735	2
30	HELV. C. MINING CO.	WATERMAN Nº. 1	INDIANA	498,250	490	1
TOTAL	30	31	30	25,492,318	20,772	42

NUMBER OF MINES OPERATED IN 1930 IN EACH COUNTY IN ALPHABETIC ORDER.

County	Mines
ALLEGHENY	109
ARMSTRONG	46
BEAVER	5
BEDFORD	20
BLAIR	10
BRADFORD	1
BUTLER	30
CAMBRIA	149
CENTRE	30
CLARION	21
CLEARFIELD	96
CLINTON	4
ELK	14
FAYETTE	97
FULTON	1
GREENE	17
HUNTINGTON	12
INDIANA	73
JEFFERSON	44
LAWRENCE	8
LYCOMING	1
MERCER	6
TIOGA	8
SOMERSET	112
VENANGO	1
WASHINGTON	60
WESTMORELAND	106
TOTAL OF	1081

RECAPITULATION FOR EACH INSPECTION DISTRICT FOR THE YEAR OF 1930

DIST.	PRODUCTION IN TONS.	MEN EMPLOYED	FATILITIES	ACCIDENTS FOR 60 DAYS OR MORE.	ACCIDENT 60 DAYS OR LESS
1	4,373,801	4,675	9	97	509
2	4,217,198	4,465	8	86	505
3	1,725,064	2,762	5	29	254
4	2,159,392	3,489	4	32	275
5	2,571,418	2,648	4	34	184
6	5,009,693	6,116	6	77	553
7	3,885,187	4,798	9	97	452
8	2,369,456	5,006	7	52	418
9	3,834,577	3,226	12	64	371
10	5,259,204	6,311	12	104	1,037
11	2,389,906	2,689	6	37	272
12	3,351,021	3,777	11	41	260
13	4,880,033	3,856	8	32	347
14	3,722,443	3,833	8	65	477
15	4,609,892	5,594	12	100	836
16	4,601,180	4,202	9	62	381
17	3,588,152	3,346	7	119	723
18	2,191,077	4,307	6	52	373
19	4,253,173	4,085	10	94	442
20	3,571,419	4,679	8	100	544
21	6,024,788	5,393	23	120	463
22	5,286,664	4,779	8	106	743
23	6,139,889	4,911	7	51	409
24	4,494,474	5,608	12	57	420
25	4,578,714	4,846	20	84	373
26	6,224,670	6,718	25	176	834
27	5,468,080	4,311	5	105	481
28	3,467,892	4,365	12	70	435
29	5,400,734	4,146	11	94	448
30	3,168,653	4,162	10	74	436
TOTAL	123,417,850	133,703	296	2,311	14,255

NUMBER OF MINES LISTED FOR EACH INSPECTION DIST. FOR YEAR 1930 IN NUMERICAL ORDER.

DISTRICT	MINES
1	10
2	29
3	50
4	66
5	28
6	50
7	36
8	89
9	18
10	36
11	17
12	37
13	18
14	51
15	44
16	10
17	28
18	76
19	26
20	61
21	14
22	27
23	25
24	46
25	38
26	27
27	14
28	41
29	28
30	41
TOTAL OF →	1081

NAME OF COUNTIES PRODUCING, ON COMMERCIAL SCALE, ON THE TONNAGE BASIS.

1	FAYETTE	15	CENTRE
2	WASHINGTON	16	HUNTINGDON
3	ALLEGHENY	17	BEDFORD
4	CAMBRIA	18	BLAIR
5	WESTMORELAND	19	LAWRENCE
6	SOMERSET	20	MERCER
7	INDIANA	21	TIOGA
8	GREENE	22	FULTON
9	ARMSTRONG	23	CLINTON
10	CLEARFIELD	24	BEAVER
11	JEFFERSON	25	LYCOMING
12	CLARION-	26	BRADFORD
13	BUTLER	27	VENANGO
14	ELK		

FIGURES FOR,-1930

ANALYSIS OF COAL FROM PITTSBURGH BED. in %	
MOISTURE	1.70
VOLATILE MATTER	31.10
FIXED CARBON	59.80
ASH	7.40
SULPHUR	0.85
B.T.U.	13,990

QUALIFICATION OF BY-PRODUCT COAL		in %
VOLATILE MATTER		17. TO 18.00
ASH		4. TO 8.00
SULPHUR	NOT OVER	1.50
PHOSPHORUS	UNDER	0.02

ANALYSIS OF GAS COAL		in %
VOLATILE MATTER		32. TO 37.00
ASH	NOT OVER	6. TO 8.00
SULPHUR	UNDER.	1.25
COKE YIELD		65. TO 70.00
GAS YIELD IN CU. FT. PER TON		10, TO 12,000

Analyses of bituminous coals of Pennsylvania and other States.

Field	Moisture	Volatile matter	Fixed carbon	Ash	Sulphur	B.t.u.
Pennsylvania						
Broad Top	2.0	16.0	76.0	6.0	1.25	14,250
Blossburg	3.0	21.0	71.0	6.0	1.0	14,250
Moshannon	3.0	22.0	69.0	6.0	1.0	14,250
Barnesboro-Patton	3.0	23.0	68.0	6.0	1.5	14,200
South Fork Johnstown	3.0	17.0	74.0	6.0	1.0	14,250
Windber-Jennerstown	3.0	17.0	74.0	6.0	1.0	14,250
Somerset Southern	3.0	22.0	69.0	6.0	1.5	14,000
Clearfield Co., N.W.	3.0	26.0	65.0	6.0	1.5	14,000
Dubois-Punxsutawney	3.0	30.0	61.0	6.0	1.0	14,000
Indiana	3.0	25.0	66.0	6.0	1.5	14,000
Ligonier	3.0	25.0	66.0	6.0	1.0	14,000
Latrobe	3.0	28.0	63.0	6.0	1.5	14,000
Connellsville	3.0	30.0	61.0	6.0	1.0	14,000
Uniontown	3.0	31.0	60.0	6.0	1.0	14,000
Greensburg	3.0	32.0	59.0	6.0	1.0	14,000
Irwin basin	3.0	34.0	58.0	6.0	1.5	14,000
Western Fayette County	3.0	35.0	56.0	6.0	1.5	13,900
Northeast Greene County	3.0	35.0	56.0	6.0	1.5	13,800
S. E. Washington Co.	3.0	34.0	57.0	6.0	1.0	14,000
S. Allegheny County	3.0	36.0	55.0	6.0	1.5	13,750
N. Allegheny County	3.0	36.0	55.0	6.0	1.5	13,750
Armstrong County	3.5	36.0	54.5	6.0	1.5	13,750
N. W. Washington County	3.0	39.0	52.0	6.0	1.0	13,500
Beaver County	4.5	38.0	51.5	6.0	2.0	13,500
Butler County	3.5	36.0	52.5	6.0	2.5	13,500
Clarion County	4.0	38.0	52.0	6.0	3.5	13,500
Lawrence County	6.0	36.0	52.0	6.0	2.5	13,000
Mercer County	5.0	35.0	54.0	6.0	1.0	13,000
Other States						
Georges Creek, Maryland	3.0	19.0	72.0	6.0	1.0	14,200
Pocahontas, Virginia	3.0	20.0	71.0	6.0	.7	14,500
Pocahontas field, W. Va.	3.0	18.0	73.0	6.0	.7	14,550
New River, W. Va.	3.0	21.0	70.0	6.0	1.0	14,250
Kanawha, West Virginia	3.0	35.0	56.0	6.0	1.5	14,000
Fairmont, West Virginia	3.0	38.0	53.0	6.0	1.5	13,750
Belmont, Ohio	4.0	37.0	53.0	6.0	3.5	12,600
Hocking, Ohio	6.0	37.0	51.0	6.0	1.5	12,600
Harlan & Bell Cos., Ky.	3.0	36.0	55.0	6.0	1.5	13,900
Western Kentucky	4.0	36.0	50.0	10.0	3.0	12,750
Indiana	10.0	36.0	44.0	10.0	3.0	11,500
Southern Illinois	7.0	35.0	48.0	10.0	2.5	12,200
Northern Illinois	13.0	35.0	38.0	12.0	4.0	11,000

CHART OF USES OF COAL DISTILLATION PRODUCTS.

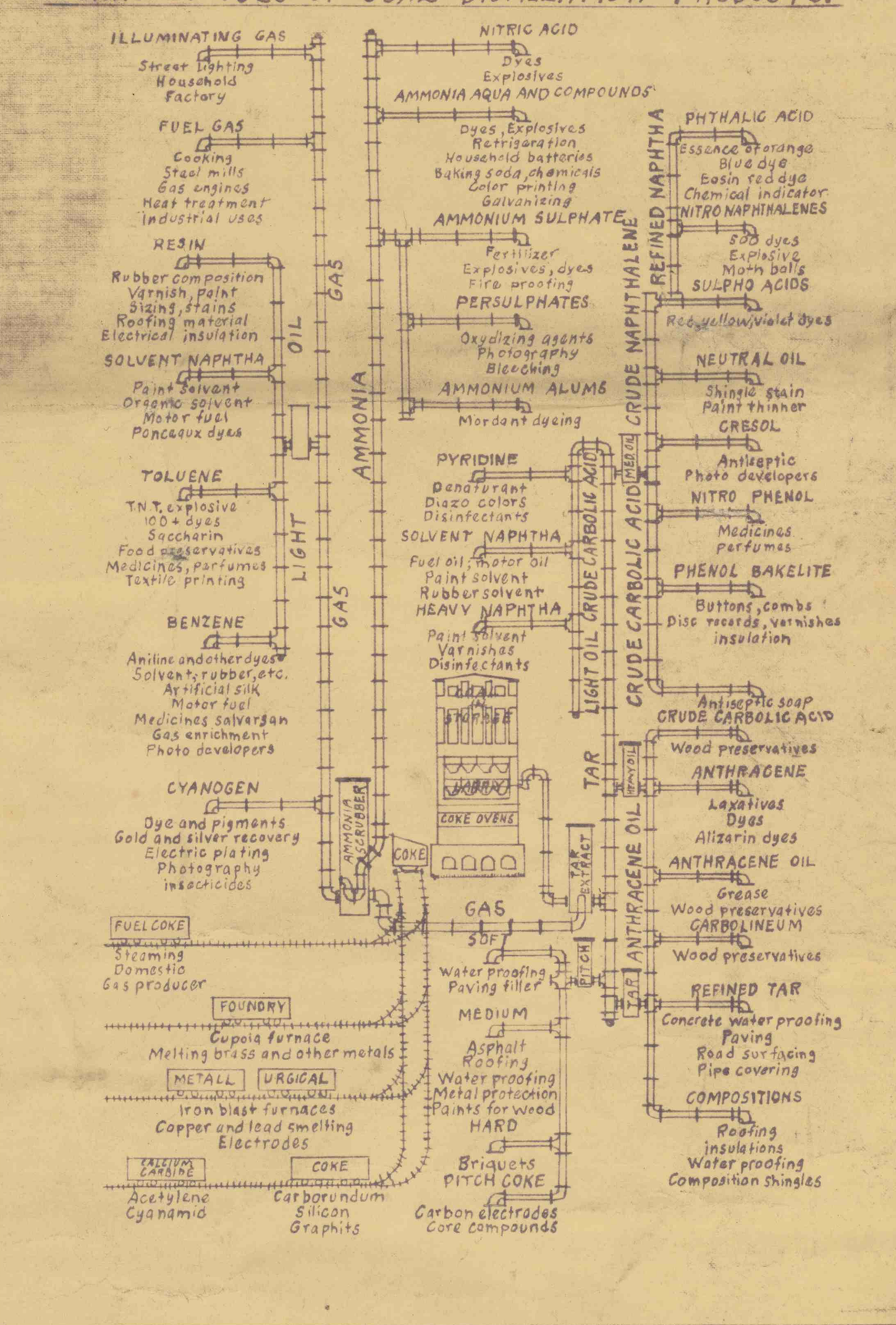

SKETCH MAP OF PENNA. SHOWING HEAT VALUE OF BITUMINOUS COALS.

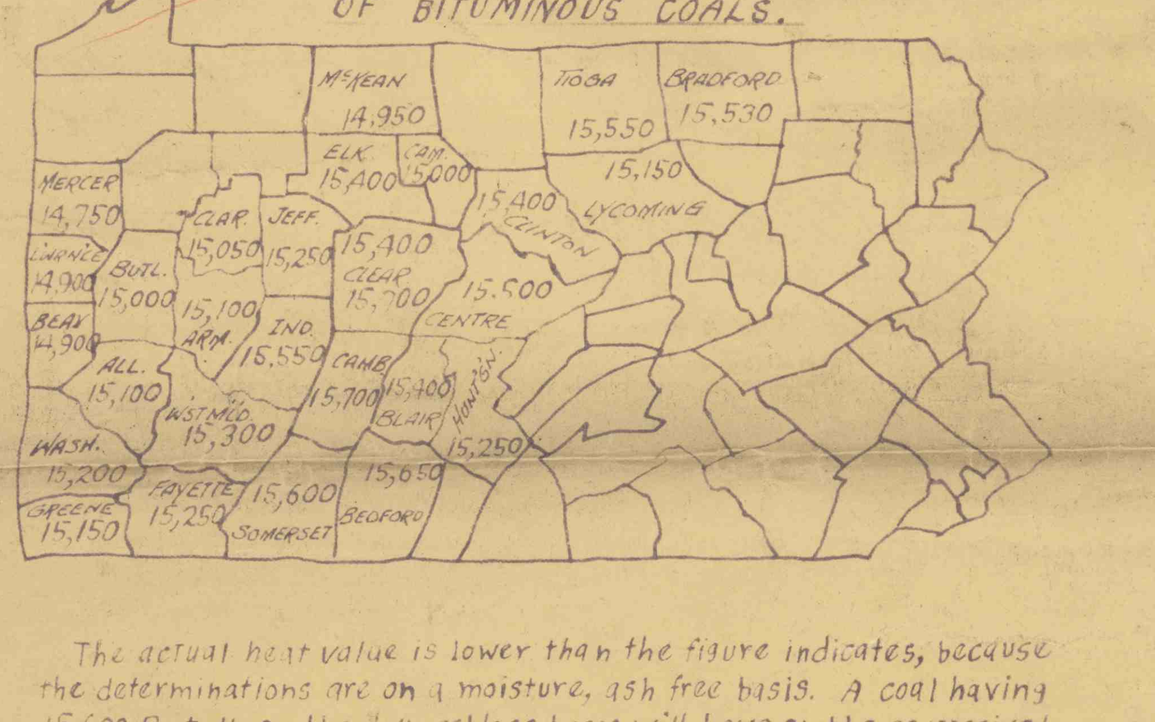

The actual heat value is lower than the figure indicates, because the determinations are on a moisture, ash free basis. A coal having 15,600 B.t.u. on the dry, ashless basis will have on the as received basis if it contains 6 per cent ash and 2 per cent moisture about

$$\frac{15{,}600 \times 100}{100+6+2} \text{ B.t.u. or about } 14{,}180 \text{ B.t.u.}$$

DATA FOR YEAR OF 1930

	COUNTY	TONS OF COAL SHIPPED TO MARKET	TONS USED AT MINES FOR STEAM & HEAT	TONS SOLD TO LOCAL TRADE AND USED BY EMPLOYES	TONS USED IN MANUFACTURE OF COKE	TOTAL OF COAL PRODUCTION IN NET TONS	TOTAL OF COKE PRODUCTION IN NET TONS.	TOTAL Nº. OF COKE OVENS	COKE OVENS IN OPERATION	DAYS COKE OVENS WERE OPERATED	DAYS MINES WERE OPERATED	AVERAGE NUMBER EMPLOYED	NUMBER OF FATALITIES	NON-FATAL ACCIDENTS DISABILITY FOR 60 DAYS OR LESS	POSITION AS TO PRODUCTION
1	ALLEGHENY	15,709,291	409,571	1,067,238	NONE	16,886,100	NONE	NONE	NONE	NONE	232	15,189	36	333	3
2	ARMSTRONG	3,380,285	2,818	45,168	425	3,428,696	160	1	1	(A)	164	4,466	10	82	9
3	BEAVER	20,859	47	48,749	NONE	69,655	NONE	NONE	NONE	NONE	226	145	NONE	NONE	24
4	BEDFORD	378,645	1,620	22,552	3,248	406,065	2,242	216	48	29	133	843	1	8	17
5	BLAIR	137,268	1,723	123,463	18,859	281,313	11,617	90	29	186	183	579	NONE	6	18
6	BRADFORD	6,503	101	435	NONE	7,039	NONE	NONE	NONE	NONE	292	19	NONE	NONE	26
7	BUTLER	802,467	1,896	142,753	NONE	947,116	NONE	NONE	NONE	NONE	163	1,644	3	19	13
8	CAMBRIA	13,462,955	126,565	305,978	1,411,561	15,307,059	(B) 1,303,897	786	483	330	195	19,709	32	290	4
9	CENTRE	665,706	472	27,891	NONE	694,069	NONE				175	1,286	4	17	15
10	CLARION	1,261,968	NONE	18,217	NONE	1,280,185	NONE	NONE	NONE	NONE	233	1,534	5	18	12
11	CLEARFIELD	3,381,590	21,958	29,377	NONE	3,432,925	NONE	NONE	NONE	NONE	160	6,154	6	70	10
12	CLINTON	60,839	438	12,270	NONE	73,547	NONE	NONE	NONE	NONE	204	108	NONE	1	23
13	ELK	890,990	14,204	12,866	NONE	918,060	NONE	NONE	NONE	NONE	189	1,479	3	14	14
14	FAYETTE	21,550,356	244,306	217,047	1,777,450	23,789,159	(C) 1,360,432	8,755	2,597	199	219	20,262	37	332	1
										AVERAGE	AVERAGE				
	TOTALS:- 14	61,709,902	525,719	2,074,004	3,211,543	67,520,988	2,678,348	9,848	3,153	186	197+	73,417	137	1,190	

NOTE:- (A) NO RECORD KEPT. (B) PURCHASED 978,029 TONS OF COAL FOR MANUFACTURE OF COKE. (C) PURCHASED 110,490 TONS OF COAL FOR MANUFACTURE OF COKE. AVERAGE DAILY TONNAGE PER MAN [illegible] TONS. PRODUCTION IN THE FOLLOWING COUNTIES IS NOT REPORTED:- CAMERON - CRAWFORD - FOREST - McKEAN - POTTER - WARREN.

CONT:-

	COUNTY	TONS OF COAL SHIPPED TO MARKET	TONS USED AT MINES FOR STEAM & HEAT	TONS SOLD TO LOCAL TRADE AND USED BY EMPLOYES.	TONS USED IN MANUFACTURE OF COKE	TOTAL OF COAL PRODUCTION IN NET TONS	TOTAL OF COKE PRODUCTION IN NET TONS	TOTAL Nº. OF COKE OVENS	COKE OVENS IN OPERATION	DAYS COKE OVENS WERE OPERATED	DAYS MINES WERE OPERATED	AVERAGE NUMBER EMPLOYED	NUMBER OF FATALITIES	NON-FATAL ACCIDENTS DISABILITY FOR 60 DAYS OR LESS	POSITION AS TO PRODUCTION
15	FULTON	119,212	4,907	NONE	NONE	124,119	NONE	NONE	NONE	NONE	220	173	NONE	5	22
16	GREENE	4,834,731	27,305	17,997	NONE	4,880,033	NONE	NONE	NONE	NONE	210	3,856	8	32	8
17	HUNTINGDON	495,795	11,366	13,484	NONE	520,625	NONE	99	NONE	NONE	191	1,084	1	10	16
18	INDIANA	7,289,881	29,307	57,124	238,304	7,614,616	139,176	779	474	201	197	8,367	29	141	7
19	JEFFERSON	2,232,823	14,682	18,080	NONE	2,265,585	NONE	NONE	NONE	NONE	198	2,596	4	26	11
20	LAWERENCE	148,346	12,839	64,113	NONE	225,298	NONE	NONE	NONE	NONE	223	378	NONE	NONE	19
21	LYCOMING	18,573	NONE	2,577	NONE	21,150	NONE	NONE	NONE	NONE	213	70	NONE	NONE	25
22	MERCER	180,876	10,110	22,198	NONE	213,184	NONE	NONE	NONE	NONE	210	364	1	2	20
23	TIOGA	148,089	5,083	26,831	NONE	180,003	NONE	NONE	NONE	NONE	147	532	2	4	21
24	SOMERSET	8,083,717	97,903	84,661	NONE	8,266,281	NONE	NONE	NONE	NONE	193	9,977	22	156	6
25	VENANGO	1,100	NONE	2,500	NONE	3,600	NONE	NONE	NONE	NONE	156	8	NONE	NONE	27
26	WASHINGTON	17,243,703	67,150	288,370	NONE	17,599,223	NONE	200	NONE	NONE	193	18,734	60	454	2
27	WESTMORELAND	12,789,786	216,364	365,306	611,489	13,982,945	395,778	2,524	875	197	192	14,147	32	291	5
										AVERAGE	AVERAGE				
	TOTALS:- 13	53,586,632	497,016	963,241	849,793	55,896,862	534,954	3,602	1,349	199	196-	60,286	159	1,121	
	TOTALS:- 14	61,709,902	525,719	2,074,004	3,211,543	67,520,988	2,678,348	9,848	3,158	186	197+	73,417	137	1,190	
	GRAND TOTAL: 27	115,296,534	1,022,735	3,037,245	4,061,336	123,417,850	3,213,302	13,450	4,507	192+	196	133,703	296	2,311	