

U.S.G.S. 7 1/2' Series  
STRONGSTOWN Quadrangle

VALLEY COAL CO., INC.'S  
Valley No. 8 Mine  
"D" Seam COMPLETED: 6-1-69

PINE TOWNSHIP COAL CO.  
"D" Seam ABANDONED: 1958

VALLEY COAL CO., INC.'S  
Valley No. 11 Mine  
"D" Seam ACTIVE

GLORY COAL CO.  
Glory No. 2 Mine  
"D" Seam COMPLETED: 1-1-79

BARNES & TUCKER COAL CO.  
Lancashire No. 24 Mine  
"D" Seam ACTIVE

AREA TO  
BE MINED

ALL STRIP MINING ACTIVITY CONDUCTED IN THE AREA WAS DONE IN EITHER THE "D" OR "E" SEAM.

**LEGEND**



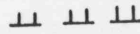

- PORTALS 
- WELLS ● SPRINGS ○
- "D" SEAM OUTCROP 
- "E" SEAM OUTCROP 
- COAL CONTOURS (Bottom Of SEAM) - - - - ○○○○ - - - -
- PROPOSED SURFACE WATER MONITORING POINTS 

EXHIBIT "2"

GROUND WATER MONITORING MAP  
FOR  
VALLEY COAL CO., INC.'S  
VALLEY NO. 12 MINE  
SITUATE IN  
PINE TWP., INDIANA CO., PA.

PREPARED BY  
PENN-BRITANNICA CONSULTANTS  
BOX E, ARMAGH, PA 15920

JULY 3, 1981

