







LEGEND	
UNDERGROUND PERMIT BOUNDARY	433 acs. 
EXISTING SURFACE ACTIVITY SITE BOUNDARY	24 acs. 
PROPOSED SURFACE ACTIVITY SITE BOUNDARY	24 acs. 
TOTAL SURFACE ACTIVITY SITE BOUNDARY	48 acs.
NPDES DISCHARGE	
PUBLIC WATER SUPPLY	

AVONMORE QUADRANGLE
 DATE: 7/26/05 SCALE: 1" = 2000' SEAL



NOTE:
 THE WATER SUPPLY TO THE APOLLO RIDGE SCHOOL DISTRICT, ELDERS RIDGE ELEMENTARY SCHOOL HAS RECENTLY BEEN CHANGED TO A MUNICIPAL SUPPLY PROVIDED BY THE LOWER INDIANA COUNTY MUNICIPAL AUTHORITY. THE PUBLIC SUPPLIES ARE CURRENTLY IN THE PROCESS OF BEING DECOMMISSIONED.

JUL 29 2005

Dept. of Environmental Protection
 Geology

AMFIRE MINING COMPANY, LLC
RIDGE MINE
 PITTSBURGH SEAM
 PERMIT NO. 03971301
 EXHIBIT 6.1 LOCATION MAP
 SOUTH BEND TWP., ARMSTRONG CO.
 YOUNG TWP., INDIANA CO.