







LEGEND

-  4S-1 BOREHOLE
-  AIR SHAFT
-  006 DISCHARGE OUTFALL
-  MINE PERMIT BOUNDARY (CMAF #30841319)
-  ADJACENT MINE PERMIT BOUNDARY



RECEIVED
FEB 21 2007
Dept. of Environmental Protection
Pittsburgh, Pennsylvania



Joseph P. Kalynchuk 2/19/07

ORIGINAL MAPPING OBTAINED FROM CONSOL.

CONSOLIDATION COAL COMPANY
Blacksville Mine No. 1
 COAL MINING ACTIVITY PERMIT #30841319
 EXHIBIT 6.1: LOCATION MAP
 Wayne, Gilmore, & Jackson Townships; Greene County, PA
 Scale: 1"=2000' Date: Jan 17, 2007

this submittal by: **CME ENGINEERING LP**
 165 East Union Street, Suite 100
 Somerset, PA 15501
 Telephone: (814) 443-3344; Fax: (814) 444-0365
 email: info@cmeengmt.com