
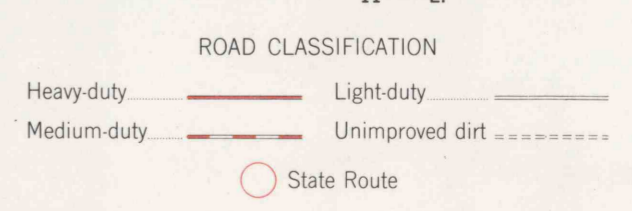
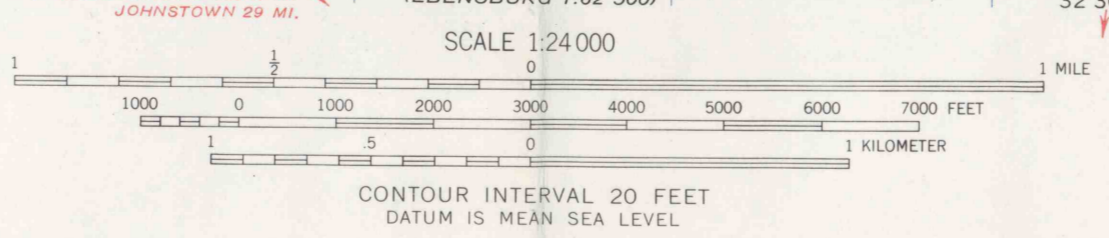


SUBSIDENCE AREA
F. B. ROBBINS MINE
ASHVILLE PA
AUGUST 16, 1966
MINE LOCATED BY
JOHN C. PASSMORE
R.S.

Mapped, edited, and published by the Geological Survey
Control by USGS and USC&GS
Topography by photogrammetric methods from aerial
photographs taken 1958. Field checked 1961
Polyconic projection. 1927 North American datum
10,000-foot grid based on Pennsylvania coordinate system,
south zone
1000-meter Universal Transverse Mercator grid ticks,
zone 17, shown in blue
Fine red dashed lines indicate selected fence and field lines where
generally visible on aerial photographs. This information is unchecked



ASHVILLE, PA.
SE/4 PATTON 15' QUADRANGLE
N4030-W7830/7.5
1961

THIS MAP COMPLIES WITH NATIONAL MAP ACCURACY STANDARDS
FOR SALE BY U. S. GEOLOGICAL SURVEY, WASHINGTON 25, D. C.
A FOLDER DESCRIBING TOPOGRAPHIC MAPS AND SYMBOLS IS AVAILABLE ON REQUEST

GALLITZIN TOWNSHIP
CAMBRIA COUNTY
PERMIT NUMBER - 135-1
"E" - OR UPPER FREEPORT SEAM

LIEDT COBA

EBENSBURG 1:62 500

SEAL
HOLLAND SURVEY