




APPLICANT:
KENNETH W. PAINTER,
R.D. 2 SALTSBURG, PA.

PAINTER NO. 1 MINE
BURRELL TWP.
ARMSTRONG CO., PA.

LOCATED BY:
CHAS. KRAVETSKY
BOX 194 AVONMORE, PA.
RS. 12782 E

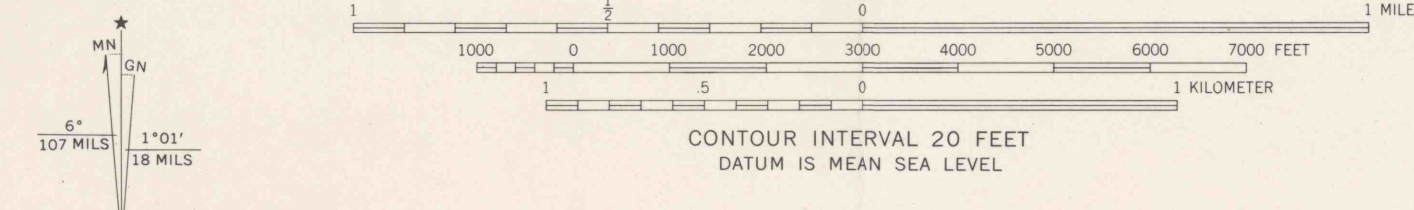
Chas. Kravetsky



Mapped, edited and published by the Geological Survey
Control by USGS and USC&GS
Topography by photogrammetric methods from aerial
photographs taken 1962 and 1963. Field checked 1964
Polyconic projection. 1927 North American datum
10,000-foot grid based on Pennsylvania coordinate system,
south zone
1000-meter Universal Transverse Mercator grid ticks,
zone 17, shown in blue
Fine red dashed lines indicate selected fence and field lines where
generally visible on aerial photographs. This information is unchecked
Reservation boundary from maps by U. S. Corps of Engineers
Areas covered by dashed light-blue pattern are subject to controlled
inundation

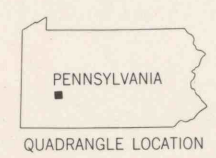
**BURRELL TOWNSHIP
ARMSTRONG COUNTY
PERMIT NUMBER - 363-1
MAHONING SEAM**

THIS MAP COMPLIES WITH NATIONAL MAP ACCURACY STANDARDS
FOR SALE BY U. S. GEOLOGICAL SURVEY, WASHINGTON, D. C. 20242
A FOLDER DESCRIBING TOPOGRAPHIC MAPS AND SYMBOLS IS AVAILABLE ON REQUEST



ROAD CLASSIFICATION

Heavy-duty	Light-duty
Medium-duty	Unimproved dirt
U. S. Route	State Route



WHITESBURG, PA.
NW/4 ELDERS RIDGE 15' QUADRANGLE
N4037.5—W7922.5/7.5
1964
AMS 5165 III NW—SERIES V831