


SUSQUEHANNA TWP.
CAMBRIA COUNTY
PERMIT
NUMBER-64-1
"C"- OR MIDDLE
KITANNING SEAM

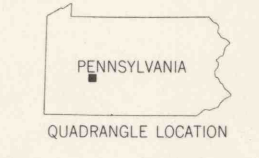
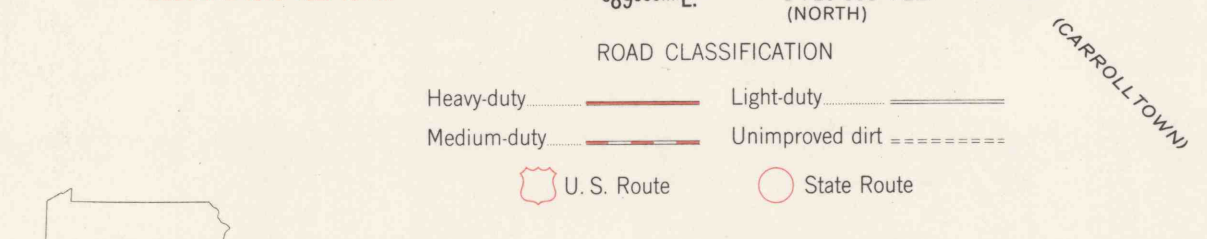
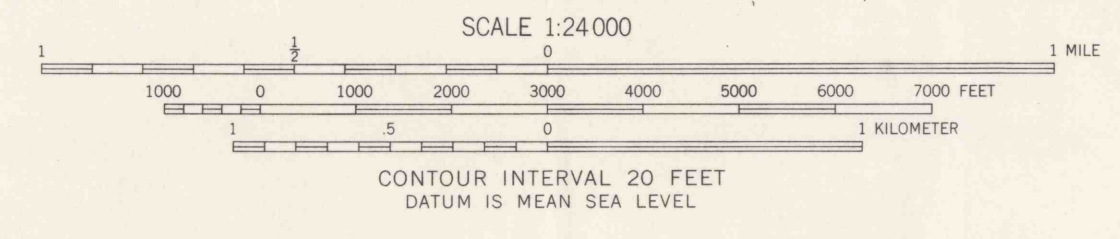
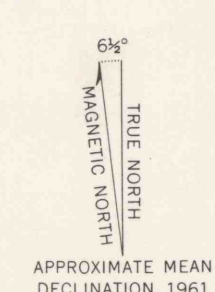
HEPBURNIA COAL CO.
Lolo May #1
August 10, 1966

Who prepared



FIELD COPY

Mapped, edited, and published by the Geological Survey
Control by USGS and USC&GS
Topography by photogrammetric methods from aerial
photographs taken 1958. Field checked 1961
Polyconic projection. 1927 North American datum
10,000-foot grids based on Pennsylvania coordinate system,
south and north zones
1000-meter Universal Transverse Mercator grid ticks,
zone 17, shown in blue
Red tint indicates areas in which only landmark buildings are shown
Fine red dashed lines indicate selected fence and field lines which
generally visible on aerial photographs. This information is unchecked



BARNESBORO, PA.
NE/4 BARNESBORO 15' QUADRANGLE
N4037.5-W7845.7.5
1961

THIS MAP COMPLIES WITH NATIONAL MAP ACCURACY STANDARDS
FOR SALE BY U. S. GEOLOGICAL SURVEY, WASHINGTON 25, D. C.
A FOLDER DESCRIBING TOPOGRAPHIC MAPS AND SYMBOLS IS AVAILABLE ON REQUEST