


FIELD COPY

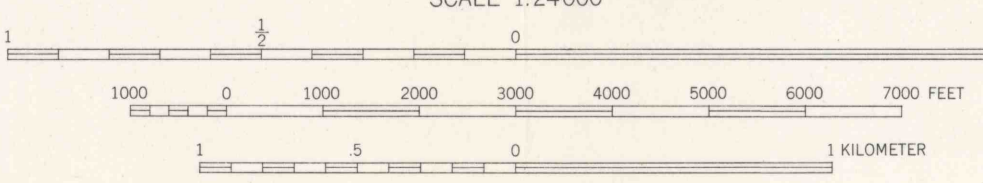
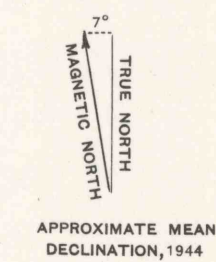
ELLIOT COAL MINING CO. INC.
OSCEOLA MILLS, PA.
JULIANA MINE
LOWER FREEPORT VEIN
7/9/06 E.R. LOBB RS



Mapped by the Geological Survey
1944

(Altoona 65500)
SCALE 1:24000

Interior-Geological Survey, Washington, D. C. - 1956
M.R. 1949
Polyconic projection. 1927 North American datum
5000 yard grid based on U. S. zone system, B
10000 foot grid based on Pennsylvania (North)
rectangular coordinate system



Contour interval 20 feet
Datum is mean sea level

**WOODWARD TOWNSHIP
CLEARFIELD COUNTY
PERMIT NUMBER - 11-1 HOUTZDALE, PA.
"D"-OR LOWER FREEPORT SEAM**

ROAD CLASSIFICATION
Heavy-duty 4 LANE 16 LANE Light-duty
Medium-duty 4 LANE 16 LANE Unimproved dirt
U. S. Route State Route