

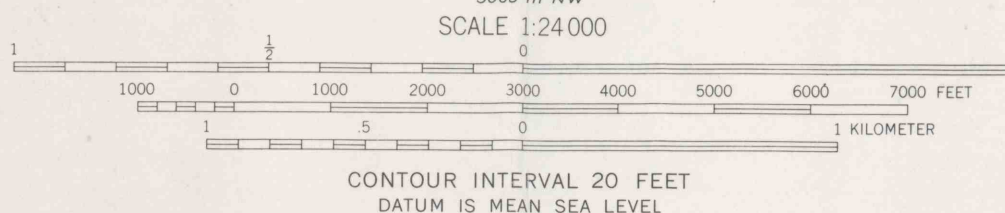
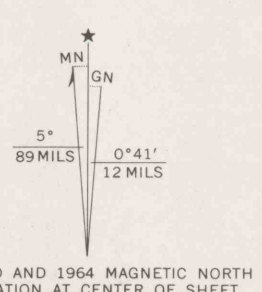


HARTLEY MINE  
RUSSEL PRICE  
OPERATOR  
1-16-67

Prepared by  
William A. Thistlethwaite  
R.S. #7770E

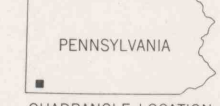


Mapped, edited, and published by the Geological Survey  
Control by USGS, USC&GS, and USCE  
Topography by photogrammetric methods from aerial photographs  
taken 1962 and 1963. Field checked 1964  
Polyconic projection. 1927 North American datum  
10,000-foot grid based on Pennsylvania coordinate system, south zone  
1000-meter Universal Transverse Mercator grid ticks,  
zone 17, shown in blue  
Fine red dashed lines indicate selected fence and field lines where  
generally visible on aerial photographs. This information is unchecked



ROAD CLASSIFICATION

Heavy-duty	Light-duty
Medium-duty	Unimproved dirt
U.S. Route	State Route



MASONTOWN, PA.  
SW 1/4 MASONTOWN 15' QUADRANGLE  
N3945-W7952.5/7.5

THIS MAP COMPLIES WITH NATIONAL MAP ACCURACY STANDARDS  
FOR SALE BY U.S. GEOLOGICAL SURVEY, WASHINGTON, D.C. 20242  
A FOLDER DESCRIBING TOPOGRAPHIC MAPS AND SYMBOLS IS AVAILABLE ON REQUEST

PEN-ON-WES-MAP COMPANY  
PHONE 261-0646 611 WAGEE BLDG  
238 FOURTH AVE. - PHO. PA. 15122

1964  
AMS 5063 IV SW-SERIES V831